

+NOTICE!!

These documents have been scanned!

Do not place un-scanned documents beneath this notice!

Do not remove this notice from this file!

GPO Jacket No. 560-102
Print Order 61540
Rise Business Services, LLC
Job=AZ15 8/14/2019



Box Number= AZ15216



Claim Begin-End: AMC153075-AMC153336

1 Initial Receipt



AZ15216-6

AMC148676-AMC153075

UNITED STATES
DEPARTMENT OF THE INTERIOR
BUREAU OF LAND MANAGEMENT

RECEIPT AND ACCOUNTING ADVICE

NO. 2162125
SM/AZ 08/15/94
OK
2,000.00

Subject: CLAIM MAINTENANCE FEE 1995 (20)

2 21 13

Applicant:
ENERGY FUELS NUCLEAR, INC.
ONE TABOR CENTER
1200 17TH STREET, #2500
DENVER, CO 80202

SAME - CK #37754
303-623-8317

Remitter:

Assignor:

LEASE MANAGEMENT DATA ☐ NEW ☐ UPDATE ☐ PAYMENT

ORIGINAL SERIAL NO.	ASG.	TYPE	ST.	CTY.	FUND SYMBOL	ACRES/UNITS	RATE
AMC 96321, ET AL							

AMOUNT	ANV. DATE	EXP. DATE	BILL CYC.	S/C	DISTRICT	NEXT BILL	MISC. DATA	U of M	ACTUAL UNITS

ASSIGNMENT SERIAL NO.	ASG.	TYPE	ST.	CTY.	FUND SYMBOL	ACRES/UNITS	RATE

AMOUNT	ANV. DATE	EXP. DATE	BILL CYC.	S/C	DISTRICT	NEXT BILL	MISC. DATA	U of M	ACTUAL UNITS

APPLY REMITTANCE			
ACTION	FUND SYMBOL	CTY.	AMOUNT
FILING FEE			
RENTAL			
UNEARNED			
REFUND			
TOTAL			
AMOUNT DUE			

Remarks: AMC 151859
153075
96321

96321-5
96347-51
151888-92
153240-4

BY: _____ DATE: _____

☐ Lease in Escrow?
☐ KGS?
☐ Auto Escalates?
☐ Auto Renew?

Of Interest?
Operating Rights?
Operator
Bond Filed?

FOR MMS USE ONLY		
BILLEE		FOREST REFUGE
NUMBER		
OCS SECTION		
CODE		

UNITED STATES
DEPARTMENT OF THE INTERIOR
BUREAU OF LAND MANAGEMENT

No. 299259

RECEIPT AND ACCOUNTING ADVICE

MINING CLAIMS (262)

SUBJECT

SMM/AZ JAN 29 82 1 0 18 1 131000

APPLICANT:

ENERGY FUELS EXPLORATION CO.
SUITE 900, THREE PARK CENTRAL
1515 ARAPAHOE
DENVER, CO 80202

REMITTER IF DIFFERENT THAN APPLICANT:

SAME

ASSIGNOR:

SERIAL NUMBER	*	ASG	TYPE	STATE	ACRES/UNITS	RATE	CTY	FUND SYMBOL	AMOUNT
A MC 153075 thru 153086		153086	Pinyon	No. 389 thru 400					
153087 thru 153104		153104	Pinyon	No. 422 thru 439					
153105 thru 153123		153123	Pinyon	No. 461 thru 479					
153124 thru 153165		153165	Pinyon	No. 482 thru 523					

APPLY:	CTY	FUND SYMBOL	AMOUNT
FILING FEE		140850	
RENTAL			
REIMBURSE			
OTHER			
REFUND			
RETAIN IN UNEARNED ACCOUNT			
TOTAL			

NEW SERIAL NUMBER	EFFECTIVE DATE
ASSIGNMENT: COMPLETE AREA?	
ASSIGNED AREA	
RETAINED AREA	
OF INTEREST?	
BOND FILED?	

REMARKS:

A MC 153166 thru 153203 Pinyon No. 526 thru 563
 153204 thru 153212 Pinyon No. 599 thru 607
 153213 thru 153249 Pinyon No. 610 thru 646
 153250 thru 153284 Pinyon No. 656 thru 690
 153285 thru 153318 Pinyon No. 697 thru 730
 153319 and 153320 Pinyon No. 842 and 843
 153321 thru 153336 Pinyon No. 856 thru 871

BY _____ DATE _____

ACCOUNTING ADVICE COPY

UNITED STATES
DEPARTMENT OF THE INTERIOR
BUREAU OF LAND MANAGEMENT

No. 299259

RECEIPT AND ACCOUNTING ADVICE

MINING CLAIMS (262)

SUBJECT

SMM/AZ JAN 29 82 1 0 18 1 1,310,000

APPLICANT: ENERGY FUELS EXPLORATION CO.,
SUITE 900, THREE PARK CENTRAL
1515 ARAPAHOE
DENVER, CO 80202

REMITTER IF DIFFERENT THAN APPLICANT:

SAME

ASSIGNOR:

SERIAL NUMBER	*	ASG	TYPE	STATE	ACRES/UNITS	RATE	CTY	FUND SYMBOL	AMOUNT
A MC 153075 thru 153086			Pinyon	No. 389 thru 400					
153087 thru 153104			Pinyon	No. 422 thru 439					
153105 thru 153123			Pinyon	No. 461 thru 479					
153124 thru 153165			Pinyon	No. 482 thru 523					

ANV. DATE	EXP. DATE	BILL CYCLE	APPLY:	CTY	FUND SYMBOL	AMOUNT
			FILING FEE		140850	
			RENTAL			
			REIMBURSE			
			OTHER			
			REFUND			
			RETAIN IN UNEARNED ACCOUNT			
			TOTAL			

NEW SERIAL NUMBER	EFFECTIVE DATE
ASSIGNMENT: COMPLETE AREA?	
ASSIGNED AREA	
RETAINED AREA	
OF INTEREST?	
BOND FILED?	

REMARKS:
A MC 153166 thru 153203 Pinyon No. 526 thru 563
153204 thru 153212 Pinyon No. 599 thru 607
153213 thru 153249 Pinyon No. 610 thru 646
153250 thru 153284 Pinyon No. 656 thru 690
153285 thru 153318 Pinyon No. 697 thru 730
153319 and 153320 Pinyon No. 842 and 843
153321 thru 153336 Pinyon No. 856 thru 871

BY _____ DATE _____

CASE FOLDER COPY

NOTICE!!

These documents have been scanned!

Do not place un-scanned documents beneath this notice!

Do not remove this notice from this file!

GPO Jacket No. 560-102
Print Order 61540
Rise Business Services, LLC
Job=AZ15 8/14/2019



Box Number= AZ15216



Claim Begin-End: AMC153075-AMC153336

2 Correspondence



AZ15216-6

AMC148676-AMC153075

**NO
DOCUMENTS
FOUND**

NO DOCUMENTS FOUND
NO DOCUMENTS FOUND

NOTICE!!

These documents have been scanned!

Do not place un-scanned documents beneath this notice!

Do not remove this notice from this file!

GPO Jacket No. 560-102
Print Order 61540
Rise Business Services, LLC
Job=AZ15 8/14/2019



Box Number= AZ15216



Claim Begin-End: AMC153075-AMC153336

3 Transfers



AZ15216-6

AMC148676-AMC153075

**NO
DOCUMENTS
FOUND**

NO DOCUMENTS FOUND
NO DOCUMENTS FOUND

NOTICE!!

These documents have been scanned!

Do not place un-scanned documents beneath this notice!

Do not remove this notice from this file!

GPO Jacket No. 560-102
Print Order 61540
Rise Business Services, LLC
Job=AZ15 8/14/2019



Box Number= AZ15216



Claim Begin-End: AMC153075-AMC153336

4 Annual Filings



AZ15216-6

AMC148676-AMC153075

**NO
DOCUMENTS
FOUND**

NO DOCUMENTS FOUND
NO DOCUMENTS FOUND

NOTICE!!

These documents have been scanned!

Do not place un-scanned documents beneath this notice!

Do not remove this notice from this file!

GPO Jacket No. 560-102
Print Order 61540
Rise Business Services, LLC
Job=AZ15 8/14/2019



Box Number= AZ15216



Claim Begin-End: AMC153075-AMC153336

5 Miscellaneous



AZ15216-6

AMC148676-AMC153075

**NO
DOCUMENTS
FOUND**

NO DOCUMENTS FOUND
NO DOCUMENTS FOUND

NOTICE!!

These documents have been scanned!

Do not place un-scanned documents beneath this notice!

Do not remove this notice from this file!

GPO Jacket No. 560-102
Print Order 61540
Rise Business Services, LLC
Job=AZ15 8/14/2019



Box Number= AZ15216



Claim Begin-End: AMC153075-AMC153336

6 Location Notices-Amendments and Supporting Documents



AZ15216-6

AMC148676-AMC153075

LODE LOCATION NOTICE AND CERTIFICATE

STATE OF Arizona)
) ss.
 COUNTY OF Coconino)

The undersigned, Dean G. Roberts, in preparing this Lode Location Notice and Certificate is acting for and in behalf of Energy Fuels Exploration Company, a Colorado corporation, whose address is 1515 Arapahoe Street, Denver, Colorado 80202 (hereinafter called "Energy Fuels").

1. Claim. The Pinyon No. 389 claim is located by Energy Fuels on this 2 day of NOV, 19 81, for mining purposes and is 1500 linear feet in length along the vein or lode containing valuable minerals and 300 linear feet in width on each side of the center line of this claim and is located for all surface rights, privileges, minerals and other rights granted by the existing laws and customs. The general course of this claim is from East to West (general direction).

2. Location Monument. The location monument on which this notice is posted is located in Section 32, Township 37 North, Range 4 West, and is situated within the boundaries of this claim at Corner No. 2 which is the Northeast corner of this claim. The location monument lies on the East end of this claim and is 1500 feet from the opposite end of this claim.

3. Description. The description of this claim, its boundaries and its locality are as follows:

(a) Location: The claim is located in the NE 1/4 SEC 31 & NW 1/4, Section 32, Township 37 North, Range 4 West, Gila & Salt River Base Meridian, Hacks Canyon Mining District, County of Mohave, and State of Arizona.

(b) Description: The boundary of this claim can be readily traced, viz: Beginning at Corner No. 2 of this claim, common with Corner No. 1 of the Pinyon No. 428 Claim, thence South, 300 feet to End Center; thence South, 300 feet to Corner No. 3; thence West, 1500 feet to Corner No. 4; thence North, 300 feet to End Center; thence North, 300 feet to Corner No. 1; thence East, 1500 feet to Corner No. 2; the place of beginning.

(c) Tie: Corner No. 2 of this claim can be located by proceeding 10529.11 feet due NORTH and 5951.91 feet due EAST from the Northeast corner (permanent monument/benchmark) of Section 12, Township 36 North, Range 5 West, of the Gila & Salt River Base Meridian, Mohave County, Arizona.

LOCATOR:

ENERGY FUELS EXPLORATION COMPANY
 ARIZONA STATE OFFICE
 SO. LAND MANAGEMENT

By Dean G. Roberts JAN 28 1982
 Duly Authorized Agent

7:45 A.M.
 PHOENIX, ARIZONA

STATE OF Arizona)
) ss.
 COUNTY OF Coconino)

On this 30th day of December, 19 81, before me personally appeared Dean G. Roberts, duly authorized agent of Energy Fuels Exploration Company, a Colorado corporation, known to me to be the person who executed the within instrument on behalf of the corporation therein named and acknowledged to me that such corporation executed the same.

IN WITNESS WHEREOF, I have hereunto set my hand and official seal.

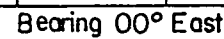
My Commission Expires: 4-9-85

James S. Bellan
 Notary Public

HC
 153075

N

7:45 A.M.
PHOENIX, ARIZONA



All location monuments, corners, and end centers are 2" X 2" X 4' wooden posts,

scale 1" = 2000'

LODE LOCATION NOTICE AND CERTIFICATE

STATE OF)
) ss.
 COUNTY OF)

The undersigned, DEAN G ROBERTS, in preparing this Lode Location Notice and Certificate is acting for and in behalf of Energy Fuels Exploration Company, a Colorado corporation, whose address is 1515 Arapahoe Street, Denver, Colorado 80202 (hereinafter called "Energy Fuels").

1. Claim. The PINYON # 390 claim is located by Energy Fuels on this 2 day of NOV, 1981, for mining purposes and is 1500 linear feet in length along the vein or lode containing valuable minerals and 300 linear feet in width on each side of the center line of this claim and is located for all surface rights, privileges, minerals and other rights granted by the existing laws and customs. The general course of this claim is from EAST to WEST (general direction).

2. Location Monument. The location monument on which this notice is posted is located in Section 32, Township 37N, Range 4W, and is situated within the boundaries of this claim at Corner No. 2 which is the NE corner of this claim. The location monument lies on the EAST end of this claim and is 1500 feet from the opposite end of this claim.

3. Description. The description of this claim, its boundaries and its locality are as follows:

(a) Location: The claim is located in the NE 1/4 SEC 31 & NW 1/4, Section 32, Township 37N, Range 4W, Gila & Salt River Base Meridian, HACKS CANYON Mining District, County of MOHAVE, and State of Arizona.

(b) Description: The boundary of this claim can be readily traced, viz: Beginning at Corner No. 2 of this claim, common with Corner No. 1 of the PINYON # 429 Claim, thence SOUTH, 300 feet to End Center; thence SOUTH, 300 feet to Corner No. 3; thence WEST, 1500 feet to Corner No. 4; thence NORTH, 300 feet to End Center; thence NORTH, 300 feet to Corner No. 1; thence EAST, 1500 feet to Corner No. 2; the place of beginning.

(c) Tie: Corner No. 2 of this claim can be located by proceeding 9929.11 feet due NORTH and 5951.91 feet due EAST from the NE corner (permanent monument/benchmark) of Section 12, Township 36N, Range 5W, of the Gila & Salt River Base Meridian, MOHAVE County, Arizona.

LOCATOR:

ENERGY FUELS EXPLORATION COMPANY
 ARIZONA STATE OFFICE
 BUREAU OF LAND MANAGEMENT

By Dean G. Roberts JAN 28 1982
 Duly Authorized Agent

STATE OF ARIZONA)
COCONINO) ss.
 COUNTY OF)

7:45 A.M.
 PHOENIX, ARIZONA

On this 30th day of December, 1981, before me personally appeared Dean G. Roberts, duly authorized agent of Energy Fuels Exploration Company, a Colorado corporation, known to me to be the person who executed the within instrument on behalf of the corporation therein named and acknowledged to me that such corporation executed the same.

IN WITNESS WHEREOF, I have hereunto set my hand and official seal.

My Commission Expires: 4-9-85.

James S. Hall
 Notary Public

53076



All location monuments, corners, and end centers are 2" X 2" X 4' wooden posts.

LODE LOCATION NOTICE AND CERTIFICATE

STATE OF)
) ss.
 COUNTY OF)

The undersigned, DEAN G ROBERTS, in preparing this Lode Location Notice and Certificate is acting for and in behalf of Energy Fuels Exploration Company, a Colorado corporation, whose address is 1515 Arapahoe Street, Denver, Colorado 80202 (hereinafter called "Energy Fuels").

1. Claim. The PINYON # 391 claim is located by Energy Fuels on this 2 day of NOV, 1981, for mining purposes and is 1500 linear feet in length along the vein or lode containing valuable minerals and 300 linear feet in width on each side of the center line of this claim and is located for all surface rights, privileges, minerals and other rights granted by the existing laws and customs. The general course of this claim is from EAST to WEST (general direction).

2. Location Monument. The location monument on which this notice is posted is located in Section 32, Township 37N, Range 4W, and is situated within the boundaries of this claim at Corner No. 2 which is the NE corner of this claim. The location monument lies on the EAST end of this claim and is 1500 feet from the opposite end of this claim.

3. Description. The description of this claim, its boundaries and its locality are as follows:

(a) Location: The claim is located in the NE 1/4, SEC 31 & NW 1/4, Section 32, Township 37N, Range 4W, Gila & Salt River Base Meridian, HACKS CANYON Mining District, County of MOHAVE, and State of Arizona.

(b) Description: The boundary of this claim can be readily traced, viz: Beginning at Corner No. 2 of this claim, common with Corner No. 1 of the PINYON # 430 Claim, thence SOUTH, 300 feet to End Center; thence SOUTH, 300 feet to Corner No. 3; thence WEST, 1500 feet to Corner No. 4; thence NORTH, 300 feet to End Center; thence NORTH, 300 feet to Corner No. 1; thence EAST, 1500 feet to Corner No. 2; the place of beginning.

(c) Tie: Corner No. 2 of this claim can be located by proceeding 9329.11 feet due NORTH and 5951.91 feet due EAST from the NE corner (permanent monument/benchmark) of Section 12, Township 36N, Range 5W, of the Gila & Salt River Base Meridian, MOHAVE County, Arizona.

LOCATOR:

ARIZONA STATE OFFICE
 ENERGY FUELS EXPLORATION COMPANY LAND MANAGEMENT

By Dean G. Roberts JAN 28 1982
 Duly Authorized Agent 1:45 P.M.
 PHOENIX, ARIZONA

STATE OF ARIZONA
COCONINO
)
) ss.
 COUNTY OF)


On this 30th day of December, 1981, before me personally appeared Dean G. Roberts duly authorized agent of Energy Fuels Exploration Company, a Colorado corporation, known to me to be the person who executed the within instrument on behalf of the corporation therein named and acknowledged to me that such corporation executed the same.

IN WITNESS WHEREOF, I have hereunto set my hand and official seal.

My Commission Expires: 4-9-85

James S. Hall
 Notary Public

HC
 153077



7-10-68
ARIZONA
PHOENIX

T36N
JAN 28 1987

ARIZONA STATE OFFICE
LAND MANAGEMENT
BU. LAND

All location monuments, corners, and end centers are 2" X 2" X 4' wooden posts,

LODE LOCATION NOTICE AND CERTIFICATE

STATE OF

)

) ss.

COUNTY OF

)

The undersigned, DEAN G ROBERTS, in preparing this Lode Location Notice and Certificate is acting for and in behalf of Energy Fuels Exploration Company, a Colorado corporation, whose address is 1515 Arapahoe Street, Denver, Colorado 80202 (hereinafter called "Energy Fuels").

1. Claim. The PINYON # 392 claim is located by Energy Fuels on this 2 day of NOV, 1981, for mining purposes and is 1500 linear feet in length along the vein or lode containing valuable minerals and 300 linear feet in width on each side of the center line of this claim and is located for all surface rights, privileges, minerals and other rights granted by the existing laws and customs. The general course of this claim is from EAST to WEST (general direction).

2. Location Monument. The location monument on which this notice is posted is located in Section 32, Township 37N, Range 4W, and is situated within the boundaries of this claim at Corner No. 2 which is the NE corner of this claim. The location monument lies on the EAST end of this claim and is 1500 feet from the opposite end of this claim.

3. Description. The description of this claim, its boundaries and its locality are as follows:

(a) Location: The claim is located in the NE 1/4, SEC 31 & NW 1/4, Section 32, Township 37N, Range 4W, Gila & Salt River Base Meridian, HACKS CANYON Mining District, County of MOHAVE, and State of Arizona.

(b) Description: The boundary of this claim can be readily traced, viz: Beginning at Corner No. 2 of this claim, common with Corner No. 1 of the PINYON # 431 Claim, thence SOUTH, 300 feet to End Center; thence SOUTH, 300 feet to Corner No. 3; thence WEST, 1500 feet to Corner No. 4; thence NORTH, 300 feet to End Center; thence NORTH, 300 feet to Corner No. 1; thence EAST, 1500 feet to Corner No. 2; the place of beginning.

(c) Tie: Corner No. 2 of this claim can be located by proceeding 8729.11 feet due NORTH and 5951.91 feet due EAST from the NE corner (permanent monument/benchmark) of Section 12, Township 36N, Range 5W, of the Gila & Salt River Base Meridian, MOHAVE County, Arizona.

LOCATOR:

ENERGY FUELS EXPLORATION COMPANY

ARIZONA STATE OFFICE
LAND MANAGEMENT

By

Duly Authorized Agent

JAN 28 1982

7:45 A.M.
PHOENIX, ARIZONA

STATE OF

ARIZONA
COCONINO

)

) ss.

COUNTY OF

)

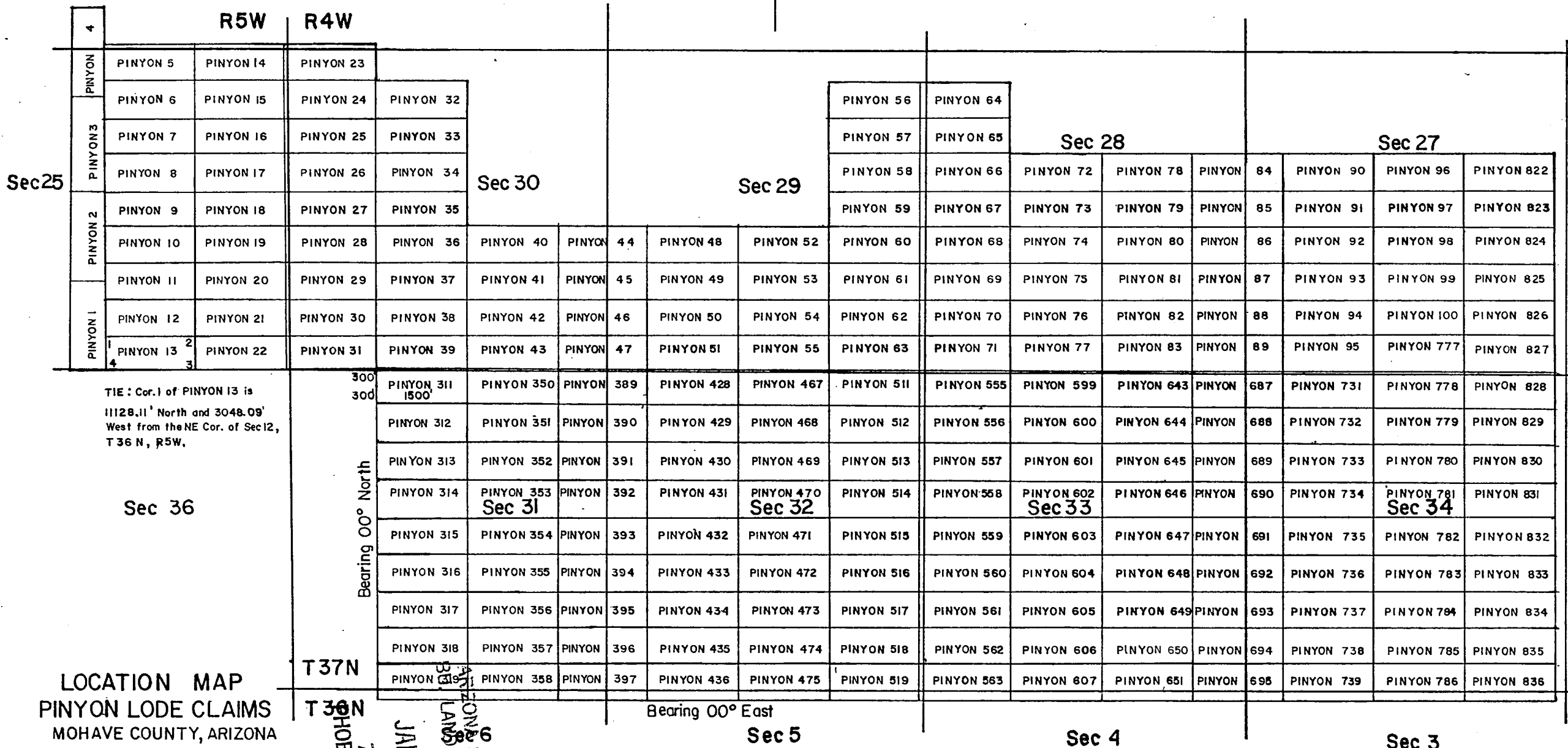
On this 30th day of December, 1981, before me personally appeared Dean G. Roberts, duly authorized agent of Energy Fuels Exploration Company, a Colorado corporation, known to me to be the person who executed the within instrument on behalf of the corporation therein named and acknowledged to me that such corporation executed the same.

IN WITNESS WHEREOF, I have hereunto set my hand and official seal.

My Commission Expires: 4-9-85.

Notary Public

HC
153078



All location monuments, corners, and end centers are 2" X 2" X 4' wooden posts.

LODE LOCATION NOTICE AND CERTIFICATE

STATE OF

)

) ss.

COUNTY OF

)

The undersigned, DEAN G ROBERTS, in preparing this Lode Location Notice and Certificate is acting for and in behalf of Energy Fuels Exploration Company, a Colorado corporation, whose address is 1515 Arapahoe Street, Denver, Colorado 80202 (hereinafter called "Energy Fuels").

1. Claim. The PINYON # 393 claim is located by Energy Fuels on this 2 day of NOV, 1981, for mining purposes and is 1500 linear feet in length along the vein or lode containing valuable minerals and 300 linear feet in width on each side of the center line of this claim and is located for all surface rights, privileges, minerals and other rights granted by the existing laws and customs. The general course of this claim is from EAST to WEST (general direction).

2. Location Monument. The location monument on which this notice is posted is located in Section 32, Township 37N, Range 4W, and is situated within the boundaries of this claim at Corner No. 2 which is the NE corner of this claim. The location monument lies on the EAST end of this claim and is 1500 feet from the opposite end of this claim.

3. Description. The description of this claim, its boundaries and its locality are as follows:

NE & SE 1/4's, SEC 31

(a) Location: The claim is located in the NE & SW 1/4's, Section 32, Township 37N, Range 4W, Gila & Salt River Base Meridian, HACKS CANYON Mining District, County of MOHAVE, and State of Arizona.

(b) Description: The boundary of this claim can be readily traced, viz: Beginning at Corner No. 2 of this claim, common with Corner No. 1 of the PINYON # 432 Claim, thence SOUTH, 300 feet to End Center; thence SOUTH, 300 feet to Corner No. 3; thence WEST, 1500 feet to Corner No. 4; thence NORTH, 300 feet to End Center; thence NORTH, 300 feet to Corner No. 1; thence EAST, 1500 feet to Corner No. 2; the place of beginning.

(c) Tie: Corner No. 2 of this claim can be located by proceeding 8129.11 feet due NORTH and 5951.91 feet due EAST from the NE corner (permanent monument/benchmark) of Section 12, Township 36N, Range 5W, of the Gila & Salt River Base Meridian, MOHAVE County, Arizona.

LOCATOR:

ENERGY FUELS EXPLORATION COMPANY, ARIZONA STATE OFFICE
311 LAND MANAGEMENT

By Dean G. Roberts JAN 28 1982
Duly Authorized Agent

STATE OF

ARIZONA
COCONINO

)

) ss.

COUNTY OF

)

7:45 A.M.
PHOENIX, ARIZONA

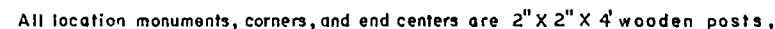
On this 30th day of December, 1981, before me personally appeared Dean G. Roberts, duly authorized agent of Energy Fuels Exploration Company, a Colorado corporation, known to me to be the person who executed the within instrument on behalf of the corporation therein named and acknowledged to me that such corporation executed the same.

IN WITNESS WHEREOF, I have hereunto set my hand and official seal.

My Commission Expires: 4-9-85

[Signature]
Notary Public

158079



scale 1" = 2000'

ARIZONA STATE OFFICE
LAND MANAGEMENT
JAN 28 1982
7:45 A.M.
T 36
PHOENIX, ARIZONA

LODE LOCATION NOTICE AND CERTIFICATE

STATE OF

)
) ss.

COUNTY OF

)

The undersigned, DEAN G ROBERTS, in preparing this Lode Location Notice and Certificate is acting for and in behalf of Energy Fuels Exploration Company, a Colorado corporation, whose address is 1515 Arapahoe Street, Denver, Colorado 80202 (hereinafter called "Energy Fuels").

1. Claim. The PINYON # 394 claim is located by Energy Fuels on this 2 day of NOV, 1981, for mining purposes and is 1500 linear feet in length along the vein or lode containing valuable minerals and 300 linear feet in width on each side of the center line of this claim and is located for all surface rights, privileges, minerals and other rights granted by the existing laws and customs. The general course of this claim is from EAST to WEST (general direction).

2. Location Monument. The location monument on which this notice is posted is located in Section 32, Township 37N, Range 4W, and is situated within the boundaries of this claim at Corner No. 2 which is the NE corner of this claim. The location monument lies on the EAST end of this claim and is 1500 feet from the opposite end of this claim.

3. Description. The description of this claim, its boundaries and its locality are as follows:

(a) Location: The claim is located in the SE 1/4, SEC 31 & SW 1/4, Section 32, Township 37N, Range 4W, Gila & Salt River Base Meridian, HACKS CANYON Mining District, County of MOHAVE, and State of Arizona.

(b) Description: The boundary of this claim can be readily traced, viz: Beginning at Corner No. 2 of this claim, common with Corner No. 1 of the PINYON # 433 Claim, thence SOUTH, 300 feet to End Center; thence SOUTH, 300 feet to Corner No. 3; thence WEST, 1500 feet to Corner No. 4; thence NORTH, 300 feet to End Center; thence NORTH, 300 feet to Corner No. 1; thence EAST, 1500 feet to Corner No. 2; the place of beginning.

(c) Tie: Corner No. 2 of this claim can be located by proceeding 7529.11 feet due NORTH and 5951.91 feet due EAST from the NE corner (permanent monument/benchmark) of Section 12, Township 36N, Range 5W, of the Gila & Salt River Base Meridian, MOHAVE County, Arizona.

LOCATOR:

ENERGY FUELS EXPLORATION COMPANY STATE OFFICE
BU. LAND MANAGEMENT

By Dean G. Roberts JAN 28 1982
Duly Authorized Agent

STATE OF

ARIZONA
COCONINO)
) ss.

COUNTY OF

)

7:45 A.M.
PHOENIX, ARIZONA

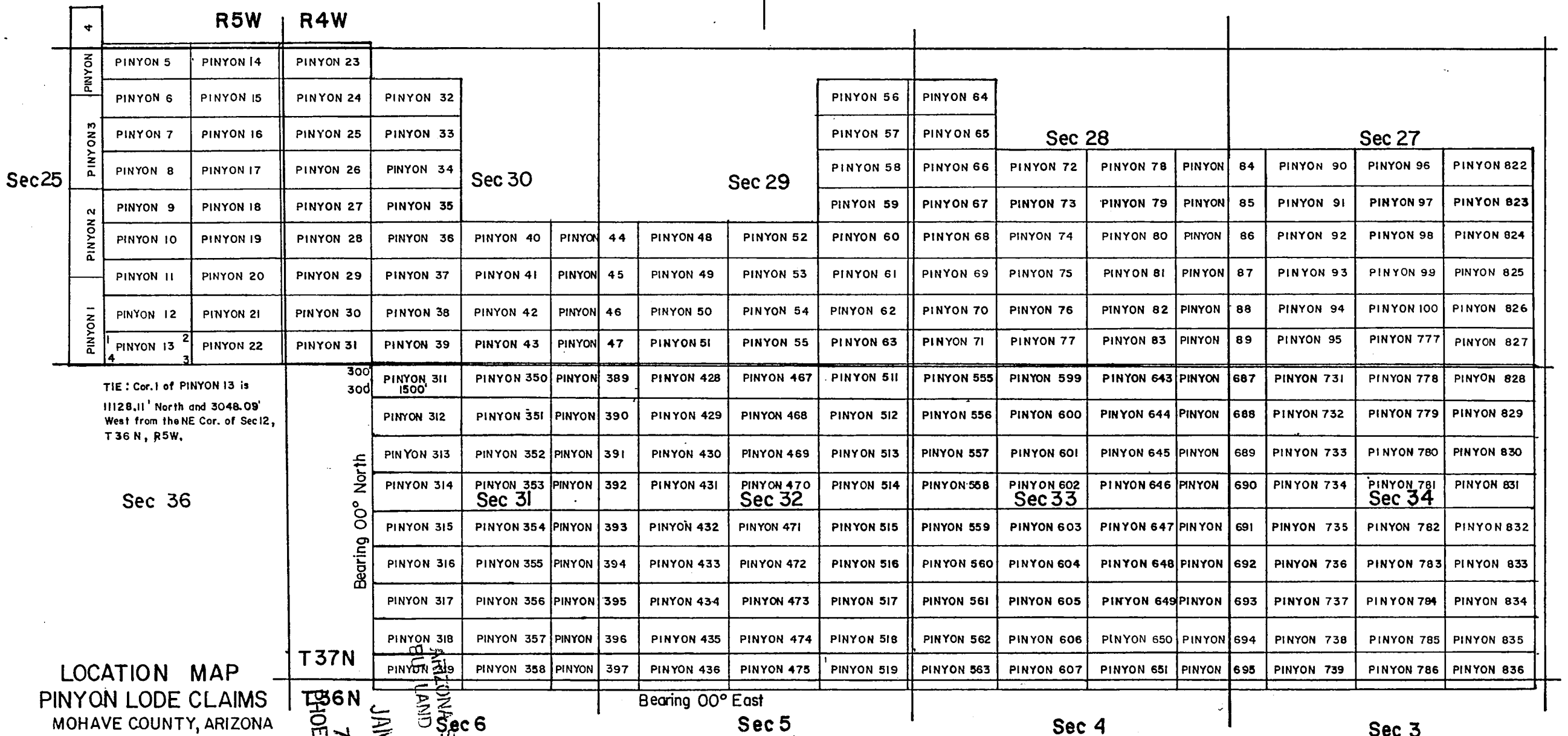
On this 30th day of December, 1981, before me personally appeared Dean G. Roberts, duly authorized agent of Energy Fuels Exploration Company, a Colorado corporation, known to me to be the person who executed the within instrument on behalf of the corporation therein named and acknowledged to me that such corporation executed the same.

IN WITNESS WHEREOF, I have hereunto set my hand and official seal.

My Commission Expires: 4-9-85

James S. Hall
Notary Public

HC 153080



All location monuments, corners, and end centers are 2" X 2" X 4' wooden posts,

LODE LOCATION NOTICE AND CERTIFICATE

STATE OF)
) ss.
 COUNTY OF)

The undersigned, DEAN G ROBERTS, in preparing this Lode Location Notice and Certificate is acting for and in behalf of Energy Fuels Exploration Company, a Colorado corporation, whose address is 1515 Arapahoe Street, Denver, Colorado 80202 (hereinafter called "Energy Fuels").

1. Claim. The PINYON # 395 claim is located by Energy Fuels on this 2 day of NOV, 1981, for mining purposes and is 1500 linear feet in length along the vein or lode containing valuable minerals and 300 linear feet in width on each side of the center line of this claim and is located for all surface rights, privileges, minerals and other rights granted by the existing laws and customs. The general course of this claim is from EAST to WEST (general direction).

2. Location Monument. The location monument on which this notice is posted is located in Section 32, Township 37N, Range 4W, and is situated within the boundaries of this claim at Corner No. 2 which is the NE corner of this claim. The location monument lies on the EAST end of this claim and is 1500 feet from the opposite end of this claim.

3. Description. The description of this claim, its boundaries and its locality are as follows:

(a) Location: The claim is located in the SE 1/4, SEC 31 & SW 1/4, Section 32, Township 37N, Range 4W, Gila & Salt River Base Meridian, HACKS CANYON Mining District, County of MOHAVE, and State of Arizona.

(b) Description: The boundary of this claim can be readily traced, viz: Beginning at Corner No. 2 of this claim, common with Corner No. 1 of the PINYON # 434 Claim, thence SOUTH, 300 feet to End Center; thence SOUTH, 300 feet to Corner No. 3; thence WEST, 1500 feet to Corner No. 4; thence NORTH, 300 feet to End Center; thence NORTH, 300 feet to Corner No. 1; thence EAST, 1500 feet to Corner No. 2; the place of beginning.

(c) Tie: Corner No. 2 of this claim can be located by proceeding 6929.11 feet due NORTH and 5951.91 feet due EAST from the NE corner (permanent monument/benchmark) of Section 12, Township 36N, Range 5W, of the Gila & Salt River Base Meridian, MOHAVE County, Arizona.

LOCATOR:

ENERGY FUELS EXPLORATION COMPANY

ARIZONA STATE OFFICE
 BULK LAND MANAGEMENT

By Dean G. Roberts
 Duly Authorized Agent

JAN 28 1982

STATE OF ARIZONA)
) ss.
 COUNTY OF GOCOMING)

7:45 A.M.
 PHOENIX, ARIZONA

On this 30th day of December, 1981, before me personally appeared Dean G. Roberts, duly authorized agent of Energy Fuels Exploration Company, a Colorado corporation, known to me to be the person who executed the within instrument on behalf of the corporation therein named and acknowledged to me that such corporation executed the same.

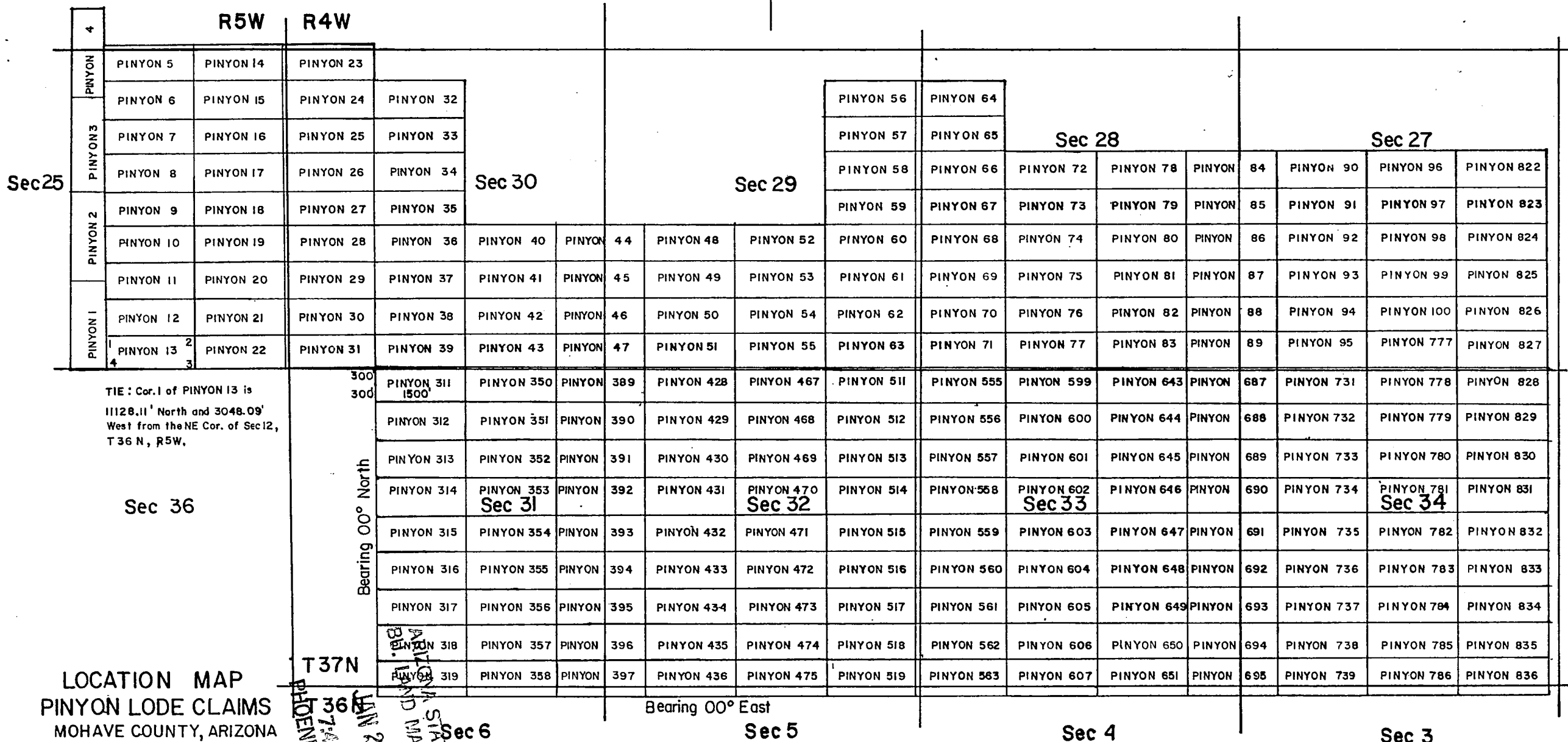
IN WITNESS WHEREOF, I have hereunto set my hand and official seal.

My Commission Expires: 4-9-85

Notary Public

153081

N



All location monuments, corners, and centers are 2" X 2" X 4' wooden posts.

LODE LOCATION NOTICE AND CERTIFICATE

STATE OF)
) ss.
 COUNTY OF)

The undersigned, DEAN G ROBERTS, in preparing this Lode Location Notice and Certificate is acting for and in behalf of Energy Fuels Exploration Company, a Colorado corporation, whose address is 1515 Arapahoe Street, Denver, Colorado 80202 (hereinafter called "Energy Fuels").

1. Claim. The PINYON # 396 claim is located by Energy Fuels on this 2 day of NOV, 1981, for mining purposes and is 1500 linear feet in length along the vein or lode containing valuable minerals and 300 linear feet in width on each side of the center line of this claim and is located for all surface rights, privileges, minerals and other rights granted by the existing laws and customs. The general course of this claim is from EAST to WEST (general direction).

2. Location Monument. The location monument on which this notice is posted is located in Section 32, Township 37N, Range 4W, and is situated within the boundaries of this claim at Corner No. 2 which is the NE corner of this claim. The location monument lies on the EAST end of this claim and is 1500 feet from the opposite end of this claim.

3. Description. The description of this claim, its boundaries and its locality are as follows:

(a) Location: The claim is located in the SE 1/4 SEC 31 & SW 1/4, Section 32, Township 37N, Range 4W, Gila & Salt River Base Meridian, HACKS CANYON Mining District, County of MOHAVE, and State of Arizona.

(b) Description: The boundary of this claim can be readily traced, viz: Beginning at Corner No. 2 of this claim, common with Corner No. 1 of the PINYON # 435 Claim, thence SOUTH, 300 feet to End Center; thence SOUTH, 300 feet to Corner No. 3; thence WEST, 1500 feet to Corner No. 4; thence NORTH, 300 feet to End Center; thence NORTH, 300 feet to Corner No. 1; thence EAST, 1500 feet to Corner No. 2; the place of beginning.

(c) Tie: Corner No. 2 of this claim can be located by proceeding 6329.11 feet due NORTH and 5951.91 feet due EAST from the NE corner (permanent monument/benchmark) of Section 12, Township 36N, Range 5W, of the Gila & Salt River Base Meridian, MOHAVE County, Arizona.

LOCATOR:

ARIZONA STATE OFFICE
 ENERGY FUELS EXPLORATION COMPANY AND MANAGEMENT

By Dean G. Roberts JAN 28 1982
 Duly Authorized Agent 7:45 A.M.
 PHOENIX, ARIZONA

STATE OF ARIZONA)
) ss.
 COUNTY OF COCONINO)

On this 30th day of December, 1981, before me personally appeared Dean G. Roberts, duly authorized agent of Energy Fuels Exploration Company, a Colorado corporation, known to me to be the person who executed the within instrument on behalf of the corporation therein named and acknowledged to me that such corporation executed the same.

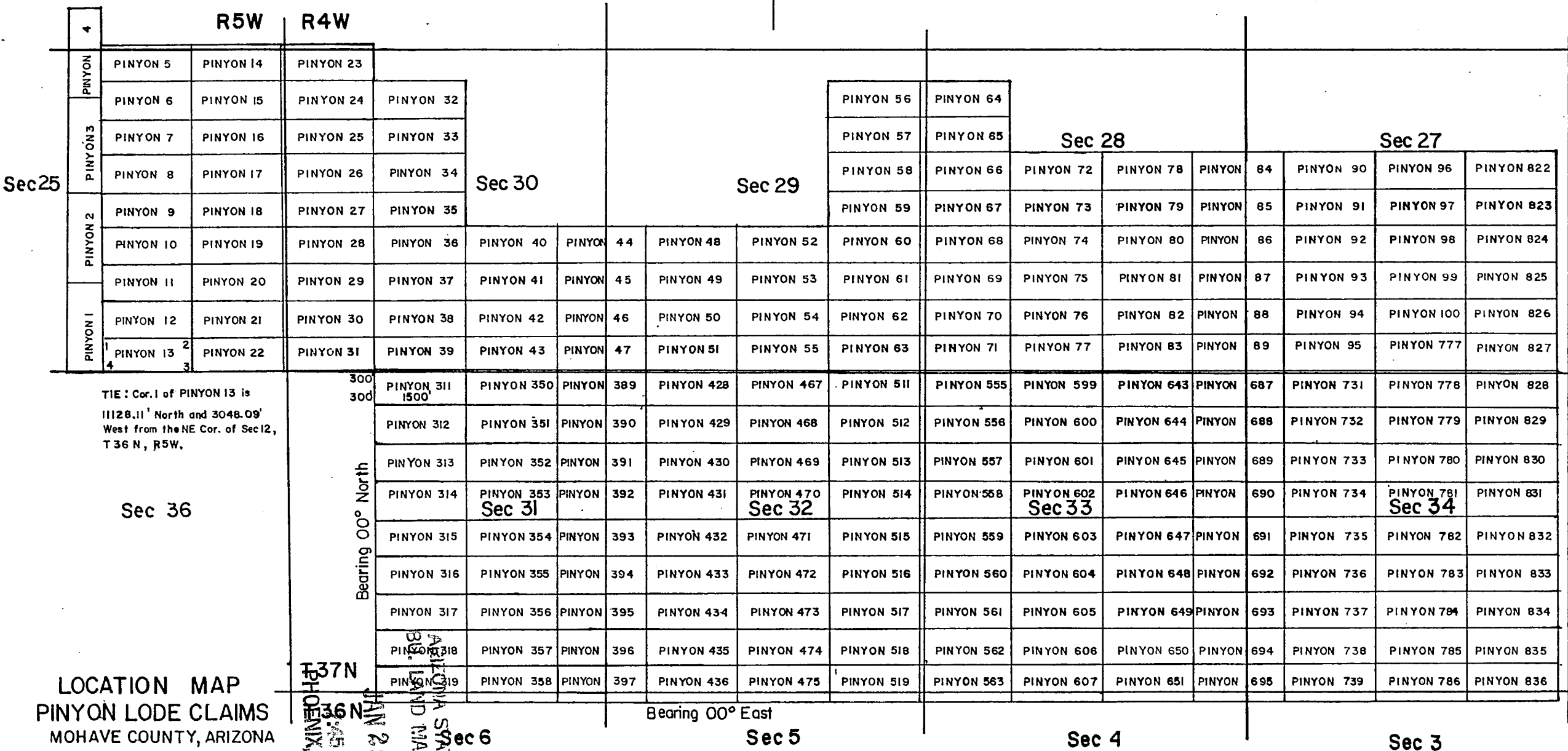
IN WITNESS WHEREOF, I have hereunto set my hand and official seal.

My Commission Expires: 4-9-85

Notary Public

MC 153082

N



All location monuments, corners, and end centers are 2" X 2" X 4' wooden posts.

LODE LOCATION NOTICE AND CERTIFICATE

STATE OF

) ss.

COUNTY OF

The undersigned, DEAN G ROBERTS, in preparing this Lode Location Notice and Certificate is acting for and in behalf of Energy Fuels Exploration Company, a Colorado corporation, whose address is 1515 Arapahoe Street, Denver, Colorado 80202 (hereinafter called "Energy Fuels").

1. Claim. The PINYON # 397 claim is located by Energy Fuels on this 2 day of NOV, 1981, for mining purposes and is 1500 linear feet in length along the vein or lode containing valuable minerals and 300 linear feet in width on each side of the center line of this claim and is located for all surface rights, privileges, minerals and other rights granted by the existing laws and customs. The general course of this claim is from EAST to WEST (general direction).

2. Location Monument. The location monument on which this notice is posted is located in Section 32, Township 37N, Range 4W, and is situated within the boundaries of this claim at Corner No. 2 which is the NE corner of this claim. The location monument lies on the EAST end of this claim and is 1500 feet from the opposite end of this claim.

3. Description. The description of this claim, its boundaries and its locality are as follows: SE 1/4, SEC 31 & SW 1/4, SEC 32, T 37N

(a) Location: The claim is located in the NE 1/4, SEC 6 & NW 1/4, Section 5, Township 36N, Range 4W, Gila & Salt River Base Meridian, HACKS CANYON Mining District, County of MOHAVE, and State of Arizona.

(b) Description: The boundary of this claim can be readily traced, viz: Beginning at Corner No. 2 of this claim, common with Corner No. 1 of the PINYON # 436 Claim, thence SOUTH, 300 feet to End Center; thence SOUTH, 300 feet to Corner No. 3; thence WEST, 1500 feet to Corner No. 4; thence NORTH, 300 feet to End Center; thence NORTH, 300 feet to Corner No. 1; thence EAST, 1500 feet to Corner No. 2; the place of beginning.

(c) Tie: Corner No. 2 of this claim can be located by proceeding 5729.11 feet due NORTH and 5951.91 feet due EAST from the NE corner (permanent monument/benchmark) of Section 12, Township 36N, Range 5W, of the Gila & Salt River Base Meridian, MOHAVE County, Arizona.

LOCATOR:

ENERGY FUELS EXPLORATION COMPANY ARIZONA STATE OFFICE
BU. LAND MANAGEMENT

By Dean G. Roberts JAN 28 1982
Duly Authorized Agent

7:45 A.M.
PHOENIX, ARIZONA

STATE OF

ARIZONA
COCONINO

) ss.

COUNTY OF

On this 30th day of December, 1981, before me personally appeared Dean G. Roberts, duly authorized agent of Energy Fuels Exploration Company, a Colorado corporation, known to me to be the person who executed the within instrument on behalf of the corporation therein named and acknowledged to me that such corporation executed the same.

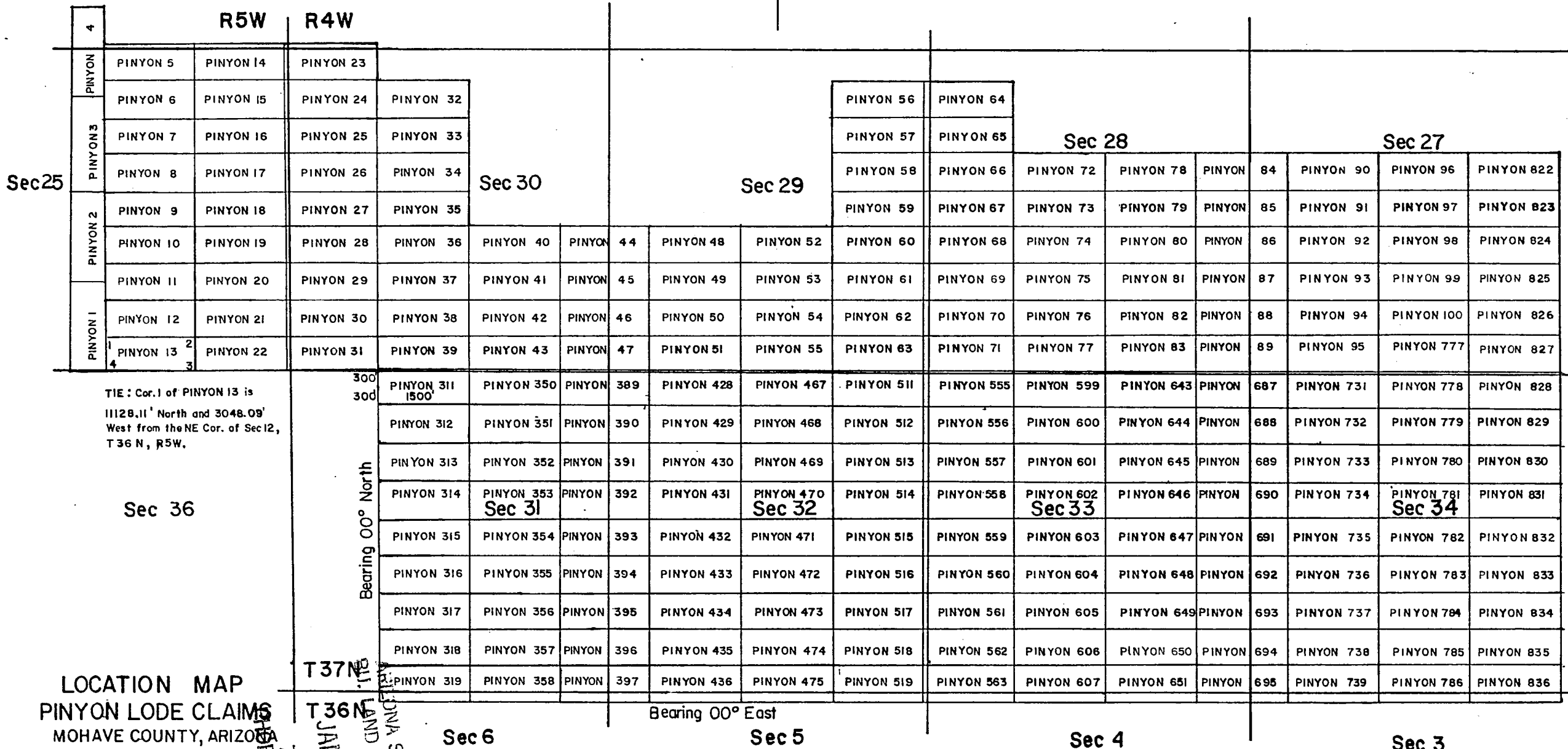
IN WITNESS WHEREOF, I have hereunto set my hand and official seal.

My Commission Expires: 4-9-85

Notary Public

110
50003

N



LODE LOCATION NOTICE AND CERTIFICATE

STATE OF

) ss.

COUNTY OF

The undersigned, DEAN G ROBERTS, in preparing this Lode Location Notice and Certificate is acting for and in behalf of Energy Fuels Exploration Company, a Colorado corporation, whose address is 1515 Arapahoe Street, Denver, Colorado 80202 (hereinafter called "Energy Fuels").

1. Claim. The PINYON # 398 claim is located by Energy Fuels on this 2 day of NOV, 1981, for mining purposes and is 1500 linear feet in length along the vein or lode containing valuable minerals and 300 linear feet in width on each side of the center line of this claim and is located for all surface rights, privileges, minerals and other rights granted by the existing laws and customs. The general course of this claim is from EAST to WEST (general direction).

2. Location Monument. The location monument on which this notice is posted is located in Section 5, Township 36N, Range 4W, and is situated within the boundaries of this claim at Corner No. 2 which is the NE corner of this claim. The location monument lies on the EAST end of this claim and is 1500 feet from the opposite end of this claim.

3. Description. The description of this claim, its boundaries and its locality are as follows:

(a) Location: The claim is located in the NE 1/4 SEC 6 & NW 1/4, Section 5, Township 36N, Range 4W, Gila & Salt River Base Meridian, HACKS CANYON Mining District, County of MOHAVE, and State of Arizona.

(b) Description: The boundary of this claim can be readily traced, viz: Beginning at Corner No. 2 of this claim, common with Corner No. 1 of the PINYON # 437 Claim, thence SOUTH, 300 feet to End Center; thence SOUTH, 300 feet to Corner No. 3; thence WEST, 1500 feet to Corner No. 4; thence NORTH, 300 feet to End Center; thence NORTH, 300 feet to Corner No. 1; thence EAST, 1500 feet to Corner No. 2; the place of beginning.

(c) Tie: Corner No. 2 of this claim can be located by proceeding 5129.11 feet due NORTH and 5951.91 feet due EAST from the NE corner (permanent monument/benchmark) of Section 12, Township 36N, Range 5W, of the Gila & Salt River Base Meridian, MOHAVE County, Arizona.

LOCATOR:

ARIZONA STATE OFFICE
ENERGY FUELS EXPLORATION COMPANY LAND MANAGEMENT

By Dean G. Roberts JAN 28 1982
Duly Authorized Agent 7:45 A.M.

PHOENIX, ARIZONA

STATE OF

ARIZONA
COCONINO

COUNTY OF

) ss.

On this 30th day of December, 1981, before me personally appeared Dean G. Roberts, duly authorized agent of Energy Fuels Exploration Company, a Colorado corporation, known to me to be the person who executed the within instrument on behalf of the corporation therein named and acknowledged to me that such corporation executed the same.

IN WITNESS WHEREOF, I have hereunto set my hand and official seal.

My Commission Expires: 4-9-85.

James S. [Signature]
Notary Public

153004

R 4 W

T 37 N

T 36 N

Sec. 6

Sec. 5

Sec. 7

Sec. 8

Sec. 18

Sec. 17

Sec. 19

ARIZONA STATE OFFICE
Sec. 20 LAND MANAGEMENT

JAN 28 1982

7:45 A.M.
PHOENIX, ARIZONA

PINYON 320	PINYON 359	PINYON 398	PINYON 437	PINYON 476
PINYON 321	PINYON 360	PINYON 399	PINYON 438	PINYON 477
PINYON 322	PINYON 361	PINYON 400	PINYON 439	PINYON 478
PINYON 323	PINYON 362	PINYON 401	PINYON 440	PINYON 479
PINYON 324	PINYON 363	PINYON 402	PINYON 441	PINYON 480
PINYON 325	PINYON 364	PINYON 403	PINYON 442	PINYON 481
PINYON 326	PINYON 365	PINYON 404	PINYON 443	PINYON 482
PINYON 327	PINYON 366	PINYON 405	PINYON 444	PINYON 483
PINYON 328	PINYON 367	PINYON 406	PINYON 445	PINYON 484

PINYON 329	PINYON 368	PINYON 407	PINYON 446	PINYON 485
PINYON 330	PINYON 369	PINYON 408	PINYON 447	PINYON 486
PINYON 331	PINYON 370	PINYON 409	PINYON 448	PINYON 487
PINYON 332	PINYON 371	PINYON 410	PINYON 449	PINYON 488
PINYON 333	PINYON 372	PINYON 411	PINYON 450	PINYON 489
PINYON 334	PINYON 373	PINYON 412	PINYON 451	PINYON 490
PINYON 335	PINYON 374	PINYON 413	PINYON 452	PINYON 491
PINYON 336	PINYON 375	PINYON 414	PINYON 453	PINYON 492

PINYON 337	PINYON 376	PINYON 415	PINYON 454	PINYON 493
PINYON 338	PINYON 377	PINYON 416	PINYON 455	PINYON 494
PINYON 339	PINYON 378	PINYON 417	PINYON 456	PINYON 495
PINYON 340	PINYON 379	PINYON 418	PINYON 457	PINYON 496
PINYON 341	PINYON 380	PINYON 419	PINYON 458	PINYON 497
PINYON 342	PINYON 381	PINYON 420	PINYON 459	PINYON 498
PINYON 343	PINYON 382	PINYON 421	PINYON 460	PINYON 499
PINYON 344	PINYON 383	PINYON 422	PINYON 461	PINYON 500
PINYON 345	PINYON 384	PINYON 423	PINYON 462	PINYON 501

PINYON 346	PINYON 385	PINYON 424	PINYON 463	PINYON 502
PINYON 347	PINYON 386	PINYON 425	PINYON 464	PINYON 503
PINYON 348	PINYON 387	PINYON 426	PINYON 465	PINYON 504
PINYON 349	PINYON 388	PINYON 427	PINYON 466	PINYON 505

TIE: Cor. 1 of PINYON 349 is 12270.89' South and 1451.91' East of the NE Cor. of Sec. 12, T36N, R5W.

Bearing 00° East

PINYON 506
PINYON 507
PINYON 508
PINYON 509
PINYON 510

All location monuments, corners, and end centers are 2" x 2" x 4' wooden posts.

LOCATION MAP

PINYON LODGE CLAIMS

MOHAVE COUNTY, ARIZONA

scale 1" = 2000'

LODE LOCATION NOTICE AND CERTIFICATE

STATE OF Arizona)
) ss.
 COUNTY OF Coconino)

The undersigned, Dean G. Roberts, in preparing this Lode Location Notice and Certificate is acting for and in behalf of Energy Fuels Exploration Company, a Colorado corporation, whose address is 1515 Arapahoe Street, Denver, Colorado 80202 (hereinafter called "Energy Fuels").

1. Claim. The Pinyon No. 399 claim is located by Energy Fuels on this 2 day of NOV, 1981, for mining purposes and is 1500 linear feet in length along the vein or lode containing valuable minerals and 300 linear feet in width on each side of the center line of this claim and is located for all surface rights, privileges, minerals and other rights granted by the existing laws and customs. The general course of this claim is from East to West (general direction).

2. Location Monument. The location monument on which this notice is posted is located in Section 5, Township 36 North, Range 4 West, and is situated within the boundaries of this claim at Corner No. 2 which is the northeast corner of this claim. The location monument lies on the East end of this claim and is 1500 feet from the opposite end of this claim.

3. Description. The description of this claim, its boundaries and its locality are as follows:

(a) Location: The claim is located in the NE 1/4, SEC 6 & NW 1/4, Section 5, Township 36 North, Range 4 West, Gila & Salt River Base Meridian, Hacks Canyon Mining District, County of Mohave, and State of Arizona.

(b) Description: The boundary of this claim can be readily traced, viz: Beginning at Corner No. 2 of this claim, common with Corner No. 1 of the Pinyon No. 438 Claim, thence South, 300 feet to End Center; thence South, 300 feet to Corner No. 3; thence West, 1500 feet to Corner No. 4; thence North, 300 feet to End Center; thence North, 300 feet to Corner No. 1; thence East, 1500 feet to Corner No. 2; the place of beginning.

(c) Tie: Corner No. 2 of this claim can be located by proceeding 4529.11 feet due NORTH and 5951.91 feet due EAST from the Northeast corner (permanent monument/benchmark) of Section 12, Township 36 North, Range 5 West, of the Gila & Salt River Base Meridian, Mohave County, Arizona.

LOCATOR:

ENERGY FUELS EXPLORATION COMPANY
 ARIZONA STATE OFFICE
 BU. LAND MANAGEMENT

By Dean G. Roberts
 Duly Authorized Agent JAN 28 1982

STATE OF Arizona)
) ss.
 COUNTY OF Coconino)

7:45 A.M.
 PHOENIX, ARIZONA

On this 30th day of December, 1981, before me personally appeared Dean G. Roberts, duly authorized agent of Energy Fuels Exploration Company, a Colorado corporation, known to me to be the person who executed the within instrument on behalf of the corporation therein named and acknowledged to me that such corporation executed the same.

IN WITNESS WHEREOF, I have hereunto set my hand and official seal.

My Commission Expires: 4-9-85

John S. Hall
 Notary Public

153085

R 4 W

T 37 N

T 36 N

Sec. 6

Sec. 5

Sec. 7

Sec. 8

Sec. 18

Sec. 17

Sec. 19

Sec. 20

PINYON 320	PINYON 359	PINYON 398	PINYON 437	PINYON 476
PINYON 321	PINYON 360	PINYON 399	PINYON 438	PINYON 477
PINYON 322	PINYON 361	PINYON 400	PINYON 439	PINYON 478
PINYON 323	PINYON 362	PINYON 401	PINYON 440	PINYON 479
PINYON 324	PINYON 363	PINYON 402	PINYON 441	PINYON 480
PINYON 325	PINYON 364	PINYON 403	PINYON 442	PINYON 481
PINYON 326	PINYON 365	PINYON 404	PINYON 443	PINYON 482
PINYON 327	PINYON 366	PINYON 405	PINYON 444	PINYON 483
PINYON 328	PINYON 367	PINYON 406	PINYON 445	PINYON 484

PINYON 329	PINYON 368	PINYON 407	PINYON 446	PINYON 485
PINYON 330	PINYON 369	PINYON 408	PINYON 447	PINYON 486
PINYON 331	PINYON 370	PINYON 409	PINYON 448	PINYON 487
PINYON 332	PINYON 371	PINYON 410	PINYON 449	PINYON 488
PINYON 333	PINYON 372	PINYON 411	PINYON 450	PINYON 489
PINYON 334	PINYON 373	PINYON 412	PINYON 451	PINYON 490
PINYON 335	PINYON 374	PINYON 413	PINYON 452	PINYON 491
PINYON 336	PINYON 375	PINYON 414	PINYON 453	PINYON 492

PINYON 337	PINYON 376	PINYON 415	PINYON 454	PINYON 493
PINYON 338	PINYON 377	PINYON 416	PINYON 455	PINYON 494
PINYON 339	PINYON 378	PINYON 417	PINYON 456	PINYON 495
PINYON 340	PINYON 379	PINYON 418	PINYON 457	PINYON 496
PINYON 341	PINYON 380	PINYON 419	PINYON 458	PINYON 497
PINYON 342	PINYON 381	PINYON 420	PINYON 459	PINYON 498
PINYON 343	PINYON 382	PINYON 421	PINYON 460	PINYON 499
PINYON 344	PINYON 383	PINYON 422	PINYON 461	PINYON 500
PINYON 345	PINYON 384	PINYON 423	PINYON 462	PINYON 501

PINYON 346	PINYON 385	PINYON 424	PINYON 463	PINYON 502
PINYON 347	PINYON 386	PINYON 425	PINYON 464	PINYON 503
PINYON 348	PINYON 387	PINYON 426	PINYON 465	PINYON 504
PINYON 349	PINYON 388	PINYON 427	PINYON 466	PINYON 505

TIE: Cor. 1 of PINYON 349 is 12270.89' South and 1451.91' East of the NE Cor. of Sec. 12, T36N, R5W.

Bearing 00° East

PINYON 506
PINYON 507
PINYON 508
PINYON 509
PINYON 510



Bearing 00° North

300'
300'

ARIZONA STATE OFFICE
BU. LAND MANAGEMENT
JAN 28 1982
7:45 A.M.
PHOENIX, ARIZONA

LOCATION MAP
PINYON LODGE CLAIMS
MOHAVE COUNTY, ARIZONA

scale 1" = 2000'

All location monuments, corners, and end centers are 2" X 2" X 4' wooden posts.

LODE LOCATION NOTICE AND CERTIFICATE

STATE OF)
) ss.
 COUNTY OF)

The undersigned, DEAN G ROBERTS, in preparing this Lode Location Notice and Certificate is acting for and in behalf of Energy Fuels Exploration Company, a Colorado corporation, whose address is 1515 Arapahoe Street, Denver, Colorado 80202 (hereinafter called "Energy Fuels").

1. Claim. The PINYON # 400 claim is located by Energy Fuels on this 2 day of NOV, 1981, for mining purposes and is 1500 linear feet in length along the vein or lode containing valuable minerals and 300 linear feet in width on each side of the center line of this claim and is located for all surface rights, privileges, minerals and other rights granted by the existing laws and customs. The general course of this claim is from EAST to WEST (general direction).

2. Location Monument. The location monument on which this notice is posted is located in Section 5, Township 36N, Range 4W, and is situated within the boundaries of this claim at Corner No. 2 which is the NE corner of this claim. The location monument lies on the EAST end of this claim and is 1500 feet from the opposite end of this claim.

3. Description. The description of this claim, its boundaries and its locality are as follows:

(a) Location: The claim is located in the NE 1/4 SEC 6 & NW 1/4, Section 5, Township 36N, Range 4W, Gila & Salt River Base Meridian, HACKS CANYON Mining District, County of MOHAVE, and State of Arizona.

(b) Description: The boundary of this claim can be readily traced, viz: Beginning at Corner No. 2 of this claim, common with Corner No. 1 of the PINYON # 439 Claim, thence SOUTH, 300 feet to End Center; thence SOUTH, 300 feet to Corner No. 3; thence WEST, 1500 feet to Corner No. 4; thence NORTH, 300 feet to End Center; thence NORTH, 300 feet to Corner No. 1; thence EAST, 1500 feet to Corner No. 2; the place of beginning.

(c) Tie: Corner No. 2 of this claim can be located by proceeding 3929.11 feet due NORTH and 5951.91 feet due EAST from the NE corner (permanent monument/benchmark) of Section 12, Township 36N, Range 5W, of the Gila & Salt River Base Meridian, MOHAVE County, Arizona.

LOCATOR:

ARIZONA STATE OFFICE
 ENERGY FUELS EXPLORATION COMPANY AND MANAGEMENT

By

Dean G. Roberts JAN 28 1982
 Duly Authorized Agent 7:45 A.M.
 PHOENIX, ARIZONA

STATE OF ARIZONA)
) ss.
 COUNTY OF COCONINO)

On this 30th day of December, 1981, before me personally appeared Dean G. Roberts, duly authorized agent of Energy Fuels Exploration Company, a Colorado corporation, known to me to be the person who executed the within instrument on behalf of the corporation therein named and acknowledged to me that such corporation executed the same.

IN WITNESS WHEREOF, I have hereunto set my hand and official seal.

My Commission Expires: 4-9-85.

J. S. Callan
 Notary Public

153086

R 4 W

T 37 N

T 36 N

Sec. 6

Sec. 5

Sec. 7

Sec. 8

Sec. 18

Sec. 17

Sec. 19

Sec. 20

PINYON 320	PINYON 359	PINYON 398	PINYON 437	PINYON 476
PINYON 321	PINYON 360	PINYON 399	PINYON 438	PINYON 477
PINYON 322	PINYON 361	PINYON 400	PINYON 439	PINYON 478
PINYON 323	PINYON 362	PINYON 401	PINYON 440	PINYON 479
PINYON 324	PINYON 363	PINYON 402	PINYON 441	PINYON 480
PINYON 325	PINYON 364	PINYON 403	PINYON 442	PINYON 481
PINYON 326	PINYON 365	PINYON 404	PINYON 443	PINYON 482
PINYON 327	PINYON 366	PINYON 405	PINYON 444	PINYON 483
PINYON 328	PINYON 367	PINYON 406	PINYON 445	PINYON 484
PINYON 329	PINYON 368	PINYON 407	PINYON 446	PINYON 485
PINYON 330	PINYON 369	PINYON 408	PINYON 447	PINYON 486
PINYON 331	PINYON 370	PINYON 409	PINYON 448	PINYON 487
PINYON 332	PINYON 371	PINYON 410	PINYON 449	PINYON 488
PINYON 333	PINYON 372	PINYON 411	PINYON 450	PINYON 489
PINYON 334	PINYON 373	PINYON 412	PINYON 451	PINYON 490
PINYON 335	PINYON 374	PINYON 413	PINYON 452	PINYON 491
PINYON 336	PINYON 375	PINYON 414	PINYON 453	PINYON 492
PINYON 337	PINYON 376	PINYON 415	PINYON 454	PINYON 493
PINYON 338	PINYON 377	PINYON 416	PINYON 455	PINYON 494
PINYON 339	PINYON 378	PINYON 417	PINYON 456	PINYON 495
PINYON 340	PINYON 379	PINYON 418	PINYON 457	PINYON 496
PINYON 341	PINYON 380	PINYON 419	PINYON 458	PINYON 497
PINYON 342	PINYON 381	PINYON 420	PINYON 459	PINYON 498
PINYON 343	PINYON 382	PINYON 421	PINYON 460	PINYON 499
PINYON 344	PINYON 383	PINYON 422	PINYON 461	PINYON 500
PINYON 345	PINYON 384	PINYON 423	PINYON 462	PINYON 501
PINYON 346	PINYON 385	PINYON 424	PINYON 463	PINYON 502
PINYON 347	PINYON 386	PINYON 425	PINYON 464	PINYON 503
PINYON 348	PINYON 387	PINYON 426	PINYON 465	PINYON 504
PINYON 349	PINYON 388	PINYON 427	PINYON 466	PINYON 505
Bearing 00° East			PINYON 506	
			PINYON 507	
			PINYON 508	
			PINYON 509	
			PINYON 510	

TIE: Cor. 1 of PINYON 349 is 12270.89' South and 1451.91' East of the NE Cor. of Sec. 12, T36N, R5W.

LOCATION MAP
PINYON LODGE CLAIMS

MOHAVE COUNTY, ARIZONA

scale 1" = 2000'

All location monuments, corners, and end centers are 2" X 2" X 4' wooden posts.

ARIZONA STATE OFFICE
BU. LAND MANAGEMEN

JAN 28 1982

7:45 A.M.
PHOENIX, ARIZONA

LODE LOCATION NOTICE AND CERTIFICATE

STATE OF)

) ss.

COUNTY OF)

The undersigned, DEAN G. ROBERTS, in preparing this Lode Location Notice and Certificate is acting for and in behalf of Energy Fuels Exploration Company, a Colorado corporation, whose address is 1515 Arapahoe Street, Denver, Colorado 80202 (hereinafter called "Energy Fuels").

1. Claim. The PINYON # 422 claim is located by Energy Fuels on this 2 day of NOV, 1981, for mining purposes and is 1500 linear feet in length along the vein or lode containing valuable minerals and 300 linear feet in width on each side of the center line of this claim and is located for all surface rights, privileges, minerals and other rights granted by the existing laws and customs. The general course of this claim is from EAST to WEST (general direction).

2. Location Monument. The location monument on which this notice is posted is located in Section 17, Township 36N, Range 4W, and is situated within the boundaries of this claim at Corner No. 3 which is the SE corner of this claim. The location monument lies on the EAST end of this claim and is 1500 feet from the opposite end of this claim.

3. Description. The description of this claim, its boundaries and its locality are as follows:

(a) Location: The claim is located in the SE 1/4, SEC 18 & SW 1/4, Section 17, Township 36N, Range 4W, Gila & Salt River Base Meridian, HACK'S CANYON Mining District, County of MOHAVE, and State of Arizona.

(b) Description: The boundary of this claim can be readily traced, viz: Beginning at Corner No. 3 of this claim, common with Corner No. 4 of the PINYON # 461 Claim, thence NORTH, 300 feet to End Center; thence NORTH, 300 feet to Corner No. 2; thence WEST, 1500 feet to Corner No. 1; thence SOUTH, 300 feet to End Center; thence SOUTH, 300 feet to Corner No. 4; thence EAST, 1500 feet to Corner No. 3; the place of beginning.

(c) Tie: Corner No. 3 of this claim can be located by proceeding 9870.89 feet due SOUTH and 5951.91 feet due EAST from the NE corner (permanent monument/benchmark) of Section 12, Township 36N, Range 5W, of the Gila & Salt River Base Meridian, MOHAVE County, Arizona.

LOCATOR:

ENERGY FUELS EXPLORATION COMPANY
ARIZONA STATE OFFICE
BU. LAND MANAGEMENT

By Dean G. Roberts
Duly Authorized Agent JAN 28 1982

STATE OF

ARIZONA
COCONINO

COUNTY OF

) ss.

7:45 A.M.
PHOENIX, ARIZONA

On this 30th day of December, 1981, before me personally appeared Dean G. Roberts, duly authorized agent of Energy Fuels Exploration Company, a Colorado corporation, known to me to be the person who executed the within instrument on behalf of the corporation therein named and acknowledged to me that such corporation executed the same.

IN WITNESS WHEREOF, I have hereunto set my hand and official seal.

James S. [Signature]
Notary Public

My Commission Expires: 4-9-85.

R 4 W

T 37 N

T 36 N

Sec. 6

Sec. 5

Sec. 7

Sec. 8

Sec. 18

Sec. 17

Sec. 19

Sec. 20

ARIZONA STATE OFFICE
BU. LAND MANAGEMENT

JAN 28 1982

7:45 A.M.
PHOENIX, ARIZONA

PINYON 320	PINYON 359	PINYON 398	PINYON 437	PINYON 476
PINYON 321	PINYON 360	PINYON 399	PINYON 438	PINYON 477
PINYON 322	PINYON 361	PINYON 400	PINYON 439	PINYON 478
PINYON 323	PINYON 362	PINYON 401	PINYON 440	PINYON 479
PINYON 324	PINYON 363	PINYON 402	PINYON 441	PINYON 480
PINYON 325	PINYON 364	PINYON 403	PINYON 442	PINYON 481
PINYON 326	PINYON 365	PINYON 404	PINYON 443	PINYON 482
PINYON 327	PINYON 366	PINYON 405	PINYON 444	PINYON 483
PINYON 328	PINYON 367	PINYON 406	PINYON 445	PINYON 484
PINYON 329	PINYON 368	PINYON 407	PINYON 446	PINYON 485
PINYON 330	PINYON 369	PINYON 408	PINYON 447	PINYON 486
PINYON 331	PINYON 370	PINYON 409	PINYON 448	PINYON 487
PINYON 332	PINYON 371	PINYON 410	PINYON 449	PINYON 488
PINYON 333	PINYON 372	PINYON 411	PINYON 450	PINYON 489
PINYON 334	PINYON 373	PINYON 412	PINYON 451	PINYON 490
PINYON 335	PINYON 374	PINYON 413	PINYON 452	PINYON 491
PINYON 336	PINYON 375	PINYON 414	PINYON 453	PINYON 492
PINYON 337	PINYON 376	PINYON 415	PINYON 454	PINYON 493
PINYON 338	PINYON 377	PINYON 416	PINYON 455	PINYON 494
PINYON 339	PINYON 378	PINYON 417	PINYON 456	PINYON 495
PINYON 340	PINYON 379	PINYON 418	PINYON 457	PINYON 496
PINYON 341	PINYON 380	PINYON 419	PINYON 458	PINYON 497
PINYON 342	PINYON 381	PINYON 420	PINYON 459	PINYON 498
PINYON 343	PINYON 382	PINYON 421	PINYON 460	PINYON 499
PINYON 344	PINYON 383	PINYON 422	PINYON 461	PINYON 500
PINYON 345	PINYON 384	PINYON 423	PINYON 462	PINYON 501
PINYON 346	PINYON 385	PINYON 424	PINYON 463	PINYON 502
PINYON 347	PINYON 386	PINYON 425	PINYON 464	PINYON 503
PINYON 348 1500'	PINYON 387	PINYON 426	PINYON 465	PINYON 504
PINYON 349 1 2 3 4	PINYON 388	PINYON 427	PINYON 466	PINYON 505
Bearing 00° East			PINYON 506	
			PINYON 507	
			PINYON 508	
			PINYON 509	
			PINYON 510	

TIE: Cor. 1 of PINYON 349 is 12270.89'
South and 1451.91' East of the
NE Cor. of Sec. 12, T36N, R5W.

LOCATION MAP
PINYON LODE CLAIMS

MOHAVE COUNTY, ARIZONA

scale 1" = 2000'

All location monuments, corners, and
end centers are 2" X 2" X 4' wooden posts.

A MC 153087

LODE LOCATION NOTICE AND CERTIFICATE

STATE OF)
) ss.
COUNTY OF)

The undersigned, DEAN G ROBERTS, in preparing this Lode Location Notice and Certificate is acting for and in behalf of Energy Fuels Exploration Company, a Colorado corporation, whose address is 1515 Arapahoe Street, Denver, Colorado 80202 (hereinafter called "Energy Fuels").

1. Claim. The PINYON # 423 claim is located by Energy Fuels on this 2 day of NOV, 1981, for mining purposes and is 1500 linear feet in length along the vein or lode containing valuable minerals and 300 linear feet in width on each side of the center line of this claim and is located for all surface rights, privileges, minerals and other rights granted by the existing laws and customs. The general course of this claim is from EAST to WEST (general direction).

2. Location Monument. The location monument on which this notice is posted is located in Section 17, Township 36N, Range 4W, and is situated within the boundaries of this claim at Corner No. 2 which is the NE corner of this claim. The location monument lies on the EAST end of this claim and is 1500 feet from the opposite end of this claim.

3. Description. The description of this claim, its boundaries and its locality are as follows:

(a) Location: The claim is located in the SE 1/4 SEC 18 & SW 1/4, Section 17, Township 36N, Range 4W, Gila & Salt River Base Meridian, HACKS CANYON Mining District, County of MOHAVE, and State of Arizona.

(b) Description: The boundary of this claim can be readily traced, viz: Beginning at Corner No. 2 of this claim, common with Corner No. 1 of the PINYON # 462 Claim, thence SOUTH, 300 feet to End Center; thence SOUTH, 300 feet to Corner No. 3; thence WEST, 1500 feet to Corner No. 4; thence NORTH, 300 feet to End Center; thence NORTH, 300 feet to Corner No. 1; thence EAST, 1500 feet to Corner No. 2; the place of beginning.

(c) Tie: Corner No. 2 of this claim can be located by proceeding 9870.89 feet due SOUTH and 5951.91 feet due EAST from the NE corner (permanent monument/benchmark) of Section 12, Township 36N, Range 5W, of the Gila & Salt River Base Meridian, MOHAVE County, Arizona.

LOCATOR:

ENERGY FUELS EXPLORATION COMPANY ARIZONA STATE OFFICE
BU. LAND MANAGEMENT

By Dean G. Roberts JAN 28 1982
Duly Authorized Agent

STATE OF ARIZONA)
 COCONINO) ss.
COUNTY OF)

7:45 A.M.
PHOENIX, ARIZONA

On this 30th day of December, 1981, before me personally appeared Dean G. Roberts, duly authorized agent of Energy Fuels Exploration Company, a Colorado corporation, known to me to be the person who executed the within instrument on behalf of the corporation therein named and acknowledged to me that such corporation executed the same.

IN WITNESS WHEREOF, I have hereunto set my hand and official seal.

My Commission Expires: 4-9-85.

And S. Tallan
Notary Public

53088

R 4 W

T 37 N

T 36 N

Sec. 6

Sec. 5

Sec. 7

Sec. 8

Sec. 18

Sec. 17

Sec. 19

Sec. 20

PINYON 320	PINYON 359	PINYON 398	PINYON 437	PINYON 476
PINYON 321	PINYON 360	PINYON 399	PINYON 438	PINYON 477
PINYON 322	PINYON 361	PINYON 400	PINYON 439	PINYON 478
PINYON 323	PINYON 362	PINYON 401	PINYON 440	PINYON 479
PINYON 324	PINYON 363	PINYON 402	PINYON 441	PINYON 480
PINYON 325	PINYON 364	PINYON 403	PINYON 442	PINYON 481
PINYON 326	PINYON 365	PINYON 404	PINYON 443	PINYON 482
PINYON 327	PINYON 366	PINYON 405	PINYON 444	PINYON 483
PINYON 328	PINYON 367	PINYON 406	PINYON 445	PINYON 484
PINYON 329	PINYON 368	PINYON 407	PINYON 446	PINYON 485
PINYON 330	PINYON 369	PINYON 408	PINYON 447	PINYON 486
PINYON 331	PINYON 370	PINYON 409	PINYON 448	PINYON 487
PINYON 332	PINYON 371	PINYON 410	PINYON 449	PINYON 488
PINYON 333	PINYON 372	PINYON 411	PINYON 450	PINYON 489
PINYON 334	PINYON 373	PINYON 412	PINYON 451	PINYON 490
PINYON 335	PINYON 374	PINYON 413	PINYON 452	PINYON 491
PINYON 336	PINYON 375	PINYON 414	PINYON 453	PINYON 492
PINYON 337	PINYON 376	PINYON 415	PINYON 454	PINYON 493
PINYON 338	PINYON 377	PINYON 416	PINYON 455	PINYON 494
PINYON 339	PINYON 378	PINYON 417	PINYON 456	PINYON 495
PINYON 340	PINYON 379	PINYON 418	PINYON 457	PINYON 496
PINYON 341	PINYON 380	PINYON 419	PINYON 458	PINYON 497
PINYON 342	PINYON 381	PINYON 420	PINYON 459	PINYON 498
PINYON 343	PINYON 382	PINYON 421	PINYON 460	PINYON 499
PINYON 344	PINYON 383	PINYON 422	PINYON 461	PINYON 500
PINYON 345	PINYON 384	PINYON 423	PINYON 462	PINYON 501
PINYON 346	PINYON 385	PINYON 424	PINYON 463	PINYON 502
PINYON 347	PINYON 386	PINYON 425	PINYON 464	PINYON 503
PINYON 348	PINYON 387	PINYON 426	PINYON 465	PINYON 504
PINYON 349	PINYON 388	PINYON 427	PINYON 466	PINYON 505
TIE: Cor. 1 of PINYON 349 is 12270.89' South and 1451.91' East of the NE Cor. of Sec. 12, T36N, R5W.			Bearing 00° East	PINYON 506
				PINYON 507
				PINYON 508
				PINYON 509
				PINYON 510

300'
300'

1
2
3
4

TIE: Cor. 1 of PINYON 349 is 12270.89' South and 1451.91' East of the NE Cor. of Sec. 12, T36N, R5W.

Bearing 00° East

ARIZONA STATE OFFICE
BU. LAND MANAGEMENT

JAN 28 1982

7:45 A.M.
PHOENIX, ARIZONA

LOCATION MAP
PINYON LODGE CLAIMS

MOHAVE COUNTY, ARIZONA

scale 1" = 2000'

All location monuments, corners, and end centers are 2" X 2" X 4' wooden posts.

LODE LOCATION NOTICE AND CERTIFICATE

STATE OF)
) ss.
 COUNTY OF)

The undersigned, DEAN G ROBERTS, in preparing this Lode Location Notice and Certificate is acting for and in behalf of Energy Fuels Exploration Company, a Colorado corporation, whose address is 1515 Arapahoe Street, Denver, Colorado 80202 (hereinafter called "Energy Fuels").

1. Claim. The PINYON # 424 claim is located by Energy Fuels on this 2 day of NOV, 1981, for mining purposes and is 1500 linear feet in length along the vein or lode containing valuable minerals and 300 linear feet in width on each side of the center line of this claim and is located for all surface rights, privileges, minerals and other rights granted by the existing laws and customs. The general course of this claim is from EAST to WEST (general direction).

2. Location Monument. The location monument on which this notice is posted is located in Section 17, Township 36N, Range 4W, and is situated within the boundaries of this claim at Corner No. 2 which is the NE corner of this claim. The location monument lies on the EAST end of this claim and is 1500 feet from the opposite end of this claim.

3. Description. The description of this claim, its boundaries and its locality are as follows:

SE 1/4, SEC 18 & SW 1/4, SEC 17

(a) Location: The claim is located in the NE 1/4 SEC 19 & NW 1/4, Section 20, Township 36N, Range 4W, Gila & Salt River Base Meridian, HACKS CANYON Mining District, County of MOHAVE, and State of Arizona.

(b) Description: The boundary of this claim can be readily traced, viz: Beginning at Corner No. 2 of this claim, common with Corner No. 1 of the PINYON # 463 Claim, thence SOUTH, 300 feet to End Center; thence SOUTH, 300 feet to Corner No. 3; thence WEST, 1500 feet to Corner No. 4; thence NORTH, 300 feet to End Center; thence NORTH, 300 feet to Corner No. 1; thence EAST, 1500 feet to Corner No. 2; the place of beginning.

(c) Tie: Corner No. 2 of this claim can be located by proceeding 10470.89 feet due SOUTH and 5951.91 feet due EAST from the NE corner (permanent monument/benchmark) of Section 12, Township 36N, Range 5W, of the Gila & Salt River Base Meridian, MOHAVE County, Arizona.

LOCATOR:

ENERGY FUELS EXPLORATION COMPANY ARIZONA STATE OFFICE
 (U) LAND MANAGEMENT

By Dean G. Roberts JAN 28 1982
 Duly Authorized Agent

STATE OF)
) ss.
 COUNTY OF)

ARIZONA
 COCONINO

7:45 A.M.
 PHOENIX, ARIZONA

On this 30th day of December, 1981, before me personally appeared Dean G. Roberts, duly authorized agent of Energy Fuels Exploration Company, a Colorado corporation, known to me to be the person who executed the within instrument on behalf of the corporation therein named and acknowledged to me that such corporation executed the same.

IN WITNESS WHEREOF, I have hereunto set my hand and official seal.

My Commission Expires: 4-9-85

John S. Hallam
 Notary Public

HC
 159089

R 4 W

T 37 N

T 36 N

Sec. 6

Sec. 5

Sec. 7

Sec. 8

Sec. 18

Sec. 17

Sec. 19

Sec. 20

PINYON 320	PINYON 359	PINYON 398	PINYON 437	PINYON 476
PINYON 321	PINYON 360	PINYON 399	PINYON 438	PINYON 477
PINYON 322	PINYON 361	PINYON 400	PINYON 439	PINYON 478
PINYON 323	PINYON 362	PINYON 401	PINYON 440	PINYON 479
PINYON 324	PINYON 363	PINYON 402	PINYON 441	PINYON 480
PINYON 325	PINYON 364	PINYON 403	PINYON 442	PINYON 481
PINYON 326	PINYON 365	PINYON 404	PINYON 443	PINYON 482
PINYON 327	PINYON 366	PINYON 405	PINYON 444	PINYON 483
PINYON 328	PINYON 367	PINYON 406	PINYON 445	PINYON 484

PINYON 329	PINYON 368	PINYON 407	PINYON 446	PINYON 485
PINYON 330	PINYON 369	PINYON 408	PINYON 447	PINYON 486
PINYON 331	PINYON 370	PINYON 409	PINYON 448	PINYON 487
PINYON 332	PINYON 371	PINYON 410	PINYON 449	PINYON 488
PINYON 333	PINYON 372	PINYON 411	PINYON 450	PINYON 489
PINYON 334	PINYON 373	PINYON 412	PINYON 451	PINYON 490
PINYON 335	PINYON 374	PINYON 413	PINYON 452	PINYON 491
PINYON 336	PINYON 375	PINYON 414	PINYON 453	PINYON 492

PINYON 337	PINYON 376	PINYON 415	PINYON 454	PINYON 493
PINYON 338	PINYON 377	PINYON 416	PINYON 455	PINYON 494
PINYON 339	PINYON 378	PINYON 417	PINYON 456	PINYON 495
PINYON 340	PINYON 379	PINYON 418	PINYON 457	PINYON 496
PINYON 341	PINYON 380	PINYON 419	PINYON 458	PINYON 497
PINYON 342	PINYON 381	PINYON 420	PINYON 459	PINYON 498
PINYON 343	PINYON 382	PINYON 421	PINYON 460	PINYON 499
PINYON 344	PINYON 383	PINYON 422	PINYON 461	PINYON 500
PINYON 345	PINYON 384	PINYON 423	PINYON 462	PINYON 501

PINYON 346	PINYON 385	PINYON 424	PINYON 463	PINYON 502
PINYON 347	PINYON 386	PINYON 425	PINYON 464	PINYON 503
PINYON 348	PINYON 387	PINYON 426	PINYON 465	PINYON 504
PINYON 349	PINYON 388	PINYON 427	PINYON 466	PINYON 505

TIE: Cor. 1 of PINYON 349 is 12270.89' South and 1451.91' East of the NE Cor. of Sec. 12, T36N, R5W.

Bearing 00° East

PINYON 506
PINYON 507
PINYON 508
PINYON 509
PINYON 510

Bearing 00° North



LOCATION MAP
PINYON LODGE CLAIMS
MOHAVE COUNTY, ARIZONA

scale 1" = 2000'

All location monuments, corners, and end centers are 2" X 2" X 4' wooden posts.

ARIZONA STATE OFFICE
BU. LAND MANAGEMENT
JAN 28 1982
7:45 A.M.
PHOENIX, ARIZONA

LODE LOCATION NOTICE AND CERTIFICATE

STATE OF

) ss.

COUNTY OF

The undersigned, DEAN G ROBERTS, in preparing this Lode Location Notice and Certificate is acting for and in behalf of Energy Fuels Exploration Company, a Colorado corporation, whose address is 1515 Arapahoe Street, Denver, Colorado 80202 (hereinafter called "Energy Fuels").

1. Claim. The PINYON # 425 claim is located by Energy Fuels on this 2 day of NOV, 1981, for mining purposes and is 1500 linear feet in length along the vein or lode containing valuable minerals and 300 linear feet in width on each side of the center line of this claim and is located for all surface rights, privileges, minerals and other rights granted by the existing laws and customs. The general course of this claim is from EAST to WEST (general direction).

2. Location Monument. The location monument on which this notice is posted is located in Section 20, Township 36N, Range 4W, and is situated within the boundaries of this claim at Corner No. 2 which is the NE corner of this claim. The location monument lies on the EAST end of this claim and is 1500 feet from the opposite end of this claim.

3. Description. The description of this claim, its boundaries and its locality are as follows:

(a) Location: The claim is located in the NE 1/4 SEC 19 & NW 1/4, Section 20, Township 36N, Range 4W, Gila & Salt River Base Meridian, HACKS CANYON Mining District, County of MOHAVE, and State of Arizona.

(b) Description: The boundary of this claim can be readily traced, viz: Beginning at Corner No. 2 of this claim, common with Corner No. 1 of the PINYON # 464 Claim, thence SOUTH, 300 feet to End Center; thence SOUTH, 300 feet to Corner No. 3; thence WEST, 1500 feet to Corner No. 4; thence NORTH, 300 feet to End Center; thence NORTH, 300 feet to Corner No. 1; thence EAST, 1500 feet to Corner No. 2; the place of beginning.

(c) Tie: Corner No. 2 of this claim can be located by proceeding 11070.89 feet due SOUTH and 5951.91 feet due EAST from the NE corner (permanent monument/benchmark) of Section 12, Township 36N, Range 5W, of the Gila & Salt River Base Meridian, MOHAVE County, Arizona.

LOCATOR:

ARIZONA STATE OFFICE
B.U. LAND MANAGEMENT

ENERGY FUELS EXPLORATION COMPANY

JAN 28 1982

By Dean G. Roberts 7:45 A.M.
Duly Authorized Agent PHOENIX, ARIZONA

STATE OF

ARIZONA
COCONINO

COUNTY OF

) ss.

On this 30th day of December, 1981, before me personally appeared Dean G. Roberts, duly authorized agent of Energy Fuels Exploration Company, a Colorado corporation, known to me to be the person who executed the within instrument on behalf of the corporation therein named and acknowledged to me that such corporation executed the same.

IN WITNESS WHEREOF, I have hereunto set my hand and official seal.

My Commission Expires: 4.9.85.

Notary Public

153090

R 4 W

T 37 N

T 36 N

Sec. 6

Sec. 5

Sec. 7

Sec. 8

Sec. 18

Sec. 17

Sec. 19

Sec. 20

PINYON 320	PINYON 359	PINYON 398	PINYON 437	PINYON 476
PINYON 321	PINYON 360	PINYON 399	PINYON 438	PINYON 477
PINYON 322	PINYON 361	PINYON 400	PINYON 439	PINYON 478
PINYON 323	PINYON 362	PINYON 401	PINYON 440	PINYON 479
PINYON 324	PINYON 363	PINYON 402	PINYON 441	PINYON 480
PINYON 325	PINYON 364	PINYON 403	PINYON 442	PINYON 481
PINYON 326	PINYON 365	PINYON 404	PINYON 443	PINYON 482
PINYON 327	PINYON 366	PINYON 405	PINYON 444	PINYON 483
PINYON 328	PINYON 367	PINYON 406	PINYON 445	PINYON 484

PINYON 329	PINYON 368	PINYON 407	PINYON 446	PINYON 485
PINYON 330	PINYON 369	PINYON 408	PINYON 447	PINYON 486
PINYON 331	PINYON 370	PINYON 409	PINYON 448	PINYON 487
PINYON 332	PINYON 371	PINYON 410	PINYON 449	PINYON 488
PINYON 333	PINYON 372	PINYON 411	PINYON 450	PINYON 489
PINYON 334	PINYON 373	PINYON 412	PINYON 451	PINYON 490
PINYON 335	PINYON 374	PINYON 413	PINYON 452	PINYON 491
PINYON 336	PINYON 375	PINYON 414	PINYON 453	PINYON 492

PINYON 337	PINYON 376	PINYON 415	PINYON 454	PINYON 493
PINYON 338	PINYON 377	PINYON 416	PINYON 455	PINYON 494
PINYON 339	PINYON 378	PINYON 417	PINYON 456	PINYON 495
PINYON 340	PINYON 379	PINYON 418	PINYON 457	PINYON 496
PINYON 341	PINYON 380	PINYON 419	PINYON 458	PINYON 497
PINYON 342	PINYON 381	PINYON 420	PINYON 459	PINYON 498
PINYON 343	PINYON 382	PINYON 421	PINYON 460	PINYON 499
PINYON 344	PINYON 383	PINYON 422	PINYON 461	PINYON 500
PINYON 345	PINYON 384	PINYON 423	PINYON 462	PINYON 501

PINYON 346	PINYON 385	PINYON 424	PINYON 463	PINYON 502
PINYON 347	PINYON 386	PINYON 425	PINYON 464	PINYON 503
PINYON 348	PINYON 387	PINYON 426	PINYON 465	PINYON 504
PINYON 349	PINYON 388	PINYON 427	PINYON 466	PINYON 505

TIE: Cor. 1 of PINYON 349 is 12270.89' South and 1451.91' East of the NE Cor. of Sec. 12, T36N, R5W.

Bearing 00° East

PINYON 506
PINYON 507
PINYON 508
PINYON 509
PINYON 510

Bearing 00° North

N

LOCATION MAP
PINYON LODGE CLAIMS
MOHAVE COUNTY, ARIZONA

scale 1" = 2000'

All location monuments, corners, and end centers are 2"X2"X4' wooden posts.

ARIZONA STATE OFFICE
BU. LAND MANAGEMENT

JAN 28 1982

7:45 A.M.
PHOENIX, ARIZONA

LODE LOCATION NOTICE AND CERTIFICATE

STATE OF

) ss.

COUNTY OF

The undersigned, DEAN G ROBERTS, in preparing this Lode Location Notice and Certificate is acting for and in behalf of Energy Fuels Exploration Company, a Colorado corporation, whose address is 1515 Arapahoe Street, Denver, Colorado 80202 (hereinafter called "Energy Fuels").

1. Claim. The PINYON # 426 claim is located by Energy Fuels on this 2 day of NOV, 1981, for mining purposes and is 1500 linear feet in length along the vein or lode containing valuable minerals and 300 linear feet in width on each side of the center line of this claim and is located for all surface rights, privileges, minerals and other rights granted by the existing laws and customs. The general course of this claim is from EAST to WEST (general direction).

2. Location Monument. The location monument on which this notice is posted is located in Section 20, Township 36N, Range 4W, and is situated within the boundaries of this claim at Corner No. 2 which is the NE corner of this claim. The location monument lies on the EAST end of this claim and is 1500 feet from the opposite end of this claim.

3. Description. The description of this claim, its boundaries and its locality are as follows:

(a) Location: The claim is located in the NE 1/4 SEC 19 & NW 1/4, Section 20, Township 36N, Range 4W, Gila & Salt River Base Meridian, HACKS CANYON Mining District, County of MOHAVE, and State of Arizona.

(b) Description: The boundary of this claim can be readily traced, viz: Beginning at Corner No. 2 of this claim, common with Corner No. 1 of the PINYON # 465 Claim, thence SOUTH, 300 feet to End Center; thence SOUTH, 300 feet to Corner No. 3; thence WEST, 1500 feet to Corner No. 4; thence NORTH, 300 feet to End Center; thence NORTH, 300 feet to Corner No. 1; thence EAST, 1500 feet to Corner No. 2; the place of beginning.

(c) Tie: Corner No. 2 of this claim can be located by proceeding 11670.89 feet due SOUTH and 5951.91 feet due EAST from the NE corner (permanent monument/benchmark) of Section 12, Township 36N, Range 5W, of the Gila & Salt River Base Meridian, MOHAVE County, Arizona.

LOCATOR:

ARIZONA STATE OFFICE
ENERGY FUELS EXPLORATION COMPANY LAND MANAGEMENT

By Dean G. Roberts JAN 28 1982
Duly Authorized Agent 7:45 A.M.
PHOENIX, ARIZONA

STATE OF

ARIZONA
COCONINO) ss.
)

COUNTY OF

On this 30th day of December, 1981, before me personally appeared Dean G. Roberts, duly authorized agent of Energy Fuels Exploration Company, a Colorado corporation, known to me to be the person who executed the within instrument on behalf of the corporation therein named and acknowledged to me that such corporation executed the same.

IN WITNESS WHEREOF, I have hereunto set my hand and official seal.

My Commission Expires: 4.9.85

Notary Public

153091

R 4 W

T 37 N

T 36 N

Sec. 6

Sec. 5

Sec. 7

Sec. 8

Sec. 18

Sec. 17

Sec. 19

Sec. 20

PINYON 320	PINYON 359	PINYON 398	PINYON 437	PINYON 476
PINYON 321	PINYON 360	PINYON 399	PINYON 438	PINYON 477
PINYON 322	PINYON 361	PINYON 400	PINYON 439	PINYON 478
PINYON 323	PINYON 362	PINYON 401	PINYON 440	PINYON 479
PINYON 324	PINYON 363	PINYON 402	PINYON 441	PINYON 480
PINYON 325	PINYON 364	PINYON 403	PINYON 442	PINYON 481
PINYON 326	PINYON 365	PINYON 404	PINYON 443	PINYON 482
PINYON 327	PINYON 366	PINYON 405	PINYON 444	PINYON 483
PINYON 328	PINYON 367	PINYON 406	PINYON 445	PINYON 484

PINYON 329	PINYON 368	PINYON 407	PINYON 446	PINYON 485
PINYON 330	PINYON 369	PINYON 408	PINYON 447	PINYON 486
PINYON 331	PINYON 370	PINYON 409	PINYON 448	PINYON 487
PINYON 332	PINYON 371	PINYON 410	PINYON 449	PINYON 488
PINYON 333	PINYON 372	PINYON 411	PINYON 450	PINYON 489
PINYON 334	PINYON 373	PINYON 412	PINYON 451	PINYON 490
PINYON 335	PINYON 374	PINYON 413	PINYON 452	PINYON 491
PINYON 336	PINYON 375	PINYON 414	PINYON 453	PINYON 492

PINYON 337	PINYON 376	PINYON 415	PINYON 454	PINYON 493
PINYON 338	PINYON 377	PINYON 416	PINYON 455	PINYON 494
PINYON 339	PINYON 378	PINYON 417	PINYON 456	PINYON 495
PINYON 340	PINYON 379	PINYON 418	PINYON 457	PINYON 496
PINYON 341	PINYON 380	PINYON 419	PINYON 458	PINYON 497
PINYON 342	PINYON 381	PINYON 420	PINYON 459	PINYON 498
PINYON 343	PINYON 382	PINYON 421	PINYON 460	PINYON 499
PINYON 344	PINYON 383	PINYON 422	PINYON 461	PINYON 500
PINYON 345	PINYON 384	PINYON 423	PINYON 462	PINYON 501

PINYON 346	PINYON 385	PINYON 424	PINYON 463	PINYON 502
PINYON 347	PINYON 386	PINYON 425	PINYON 464	PINYON 503
PINYON 348	PINYON 387	PINYON 426	PINYON 465	PINYON 504
PINYON 349	PINYON 388	PINYON 427	PINYON 466	PINYON 505

TIE: Cor. 1 of PINYON 349 is 12270.89' South and 1451.91' East of the NE Cor. of Sec. 12, T36N, R5W.

Bearing 00° East

PINYON 506
PINYON 507
PINYON 508
PINYON 509
PINYON 510

LOCATION MAP
PINYON LODGE CLAIMS
MOHAVE COUNTY, ARIZONA

scale 1" = 2000'

All location monuments, corners, and end centers are 2" X 2" X 4' wooden posts.

ARIZONA STATE OFFICE
BU. LAND MANAGEMENT
JAN 28 1982
7:45 A.M.
PHOENIX, ARIZONA

LODE LOCATION NOTICE AND CERTIFICATE

STATE OF)
) ss.
 COUNTY OF)

The undersigned, DEAN G ROBERTS, in preparing this Lode Location Notice and Certificate is acting for and in behalf of Energy Fuels Exploration Company, a Colorado corporation, whose address is 1515 Arapahoe Street, Denver, Colorado 80202 (hereinafter called "Energy Fuels").

1. Claim. The PINYON # 427 claim is located by Energy Fuels on this 2 day of NOV, 1981, for mining purposes and is 1500 linear feet in length along the vein or lode containing valuable minerals and 300 linear feet in width on each side of the center line of this claim and is located for all surface rights, privileges, minerals and other rights granted by the existing laws and customs. The general course of this claim is from EAST to WEST (general direction).

2. Location Monument. The location monument on which this notice is posted is located in Section 20, Township 36N, Range 4W, and is situated within the boundaries of this claim at Corner No. 2 which is the NE corner of this claim. The location monument lies on the EAST end of this claim and is 1500 feet from the opposite end of this claim.

3. Description. The description of this claim, its boundaries and its locality are as follows:

(a) Location: The claim is located in the NE 1/4 SEC 19 & NW 1/4, Section 20, Township 36N, Range 4W, Gila & Salt River Base Meridian, HACKS CANYON Mining District, County of MOHAVE, and State of Arizona.

(b) Description: The boundary of this claim can be readily traced, viz: Beginning at Corner No. 2 of this claim, common with Corner No. 1 of the PINYON # 466 Claim, thence SOUTH, 300 feet to End Center; thence SOUTH, 300 feet to Corner No. 3; thence WEST, 1500 feet to Corner No. 4; thence NORTH, 300 feet to End Center; thence NORTH, 300 feet to Corner No. 1; thence EAST, 1500 feet to Corner No. 2; the place of beginning.

(c) Tie: Corner No. 2 of this claim can be located by proceeding 12270.89 feet due SOUTH and 5951.91 feet due EAST from the NE corner (permanent monument/benchmark) of Section 12, Township 36N, Range 5W, of the Gila & Salt River Base Meridian, MOHAVE County, Arizona.

LOCATOR:

ARIZONA STATE OFFICE
 ENERGY FUELS EXPLORATION COMPANY AND MANAGEMENT

By Juan H. Galarza JAN 28 1982
 Duly Authorized Agent 7:45 A.M.
 PHOENIX, ARIZONA

STATE OF ARIZONA)
) ss.
 COUNTY OF COCONINO)

On this 30th day of December, 1981, before me personally appeared Dean G. Roberts, duly authorized agent of Energy Fuels Exploration Company, a Colorado corporation, known to me to be the person who executed the within instrument on behalf of the corporation therein named and acknowledged to me that such corporation executed the same.

IN WITNESS WHEREOF, I have hereunto set my hand and official seal.

My Commission Expires: 4.9.85.

Juan H. Galarza
 Notary Public

158692

R 4 W

T 37 N

T 36 N

Sec. 6

Sec. 5

Sec. 7

Sec. 8

Sec. 18

Sec. 17

Sec. 19

Sec. 20

PINYON 320	PINYON 359	PINYON 398	PINYON 437	PINYON 476
PINYON 321	PINYON 360	PINYON 399	PINYON 438	PINYON 477
PINYON 322	PINYON 361	PINYON 400	PINYON 439	PINYON 478
PINYON 323	PINYON 362	PINYON 401	PINYON 440	PINYON 479
PINYON 324	PINYON 363	PINYON 402	PINYON 441	PINYON 480
PINYON 325	PINYON 364	PINYON 403	PINYON 442	PINYON 481
PINYON 326	PINYON 365	PINYON 404	PINYON 443	PINYON 482
PINYON 327	PINYON 366	PINYON 405	PINYON 444	PINYON 483
PINYON 328	PINYON 367	PINYON 406	PINYON 445	PINYON 484

PINYON 329	PINYON 368	PINYON 407	PINYON 446	PINYON 485
PINYON 330	PINYON 369	PINYON 408	PINYON 447	PINYON 486
PINYON 331	PINYON 370	PINYON 409	PINYON 448	PINYON 487
PINYON 332	PINYON 371	PINYON 410	PINYON 449	PINYON 488
PINYON 333	PINYON 372	PINYON 411	PINYON 450	PINYON 489
PINYON 334	PINYON 373	PINYON 412	PINYON 451	PINYON 490
PINYON 335	PINYON 374	PINYON 413	PINYON 452	PINYON 491
PINYON 336	PINYON 375	PINYON 414	PINYON 453	PINYON 492

PINYON 337	PINYON 376	PINYON 415	PINYON 454	PINYON 493
PINYON 338	PINYON 377	PINYON 416	PINYON 455	PINYON 494
PINYON 339	PINYON 378	PINYON 417	PINYON 456	PINYON 495
PINYON 340	PINYON 379	PINYON 418	PINYON 457	PINYON 496
PINYON 341	PINYON 380	PINYON 419	PINYON 458	PINYON 497
PINYON 342	PINYON 381	PINYON 420	PINYON 459	PINYON 498
PINYON 343	PINYON 382	PINYON 421	PINYON 460	PINYON 499
PINYON 344	PINYON 383	PINYON 422	PINYON 461	PINYON 500
PINYON 345	PINYON 384	PINYON 423	PINYON 462	PINYON 501

PINYON 346	PINYON 385	PINYON 424	PINYON 463	PINYON 502
PINYON 347	PINYON 386	PINYON 425	PINYON 464	PINYON 503
PINYON 348	PINYON 387	PINYON 426	PINYON 465	PINYON 504
PINYON 349	PINYON 388	PINYON 427	PINYON 466	PINYON 505

TIE: Cor. 1 of PINYON 349 is 12270.89' South and 1451.91' East of the NE Cor. of Sec. 12, T36N, R5W.

Bearing 00° East

PINYON 506
PINYON 507
PINYON 508
PINYON 509
PINYON 510

N

LOCATION MAP
PINYON LODGE CLAIMS
MOHAVE COUNTY, ARIZONA

scale 1" = 2000'

All location monuments, corners, and end centers are 2" X 2" X 4' wooden posts.

ARIZONA STATE OFFICE
BU. LAND MANAGEMENT
JAN 28 1982
7:45 A.M.
PHOENIX, ARIZONA

LODE LOCATION NOTICE AND CERTIFICATE

STATE OF)
) ss.
 COUNTY OF)

The undersigned, Dean G. Roberts, in preparing this Lode Location Notice and Certificate is acting for and in behalf of Energy Fuels Exploration Company, a Colorado corporation, whose address is 1515 Arapahoe Street, Denver, Colorado 80202 (hereinafter called "Energy Fuels").

1. Claim. The Pinyon No. 428 claim is located by Energy Fuels on this 2 day of NOV, 19 81, for mining purposes and is 1500 linear feet in length along the vein or lode containing valuable minerals and 300 linear feet in width on each side of the center line of this claim and is located for all surface rights, privileges, minerals and other rights granted by the existing laws and customs. The general course of this claim is from West to East (general direction).

2. Location Monument. The location monument on which this notice is posted is located in Section 32, Township 37 North, Range 4 West, and is situated within the boundaries of this claim at Corner No. 1 which is the Northwest corner of this claim. The location monument lies on the West end of this claim and is 1500 feet from the opposite end of this claim.

3. Description. The description of this claim, its boundaries and its locality are as follows:

(a) Location: The claim is located in the NW & NE 1/4's, Section 32, Township 37 North, Range 4 West, Gila & Salt River Base Meridian, Hacks Canyon Mining District, County of Mohave, and State of Arizona.

(b) Description: The boundary of this claim can be readily traced, viz: Beginning at Corner No. 1 of this claim, common with Corner No. 2 of the Pinyon No. 389 Claim, thence South, 300 feet to End Center; thence South, 300 feet to Corner No. 4; thence East, 1500 feet to Corner No. 3; thence North, 300 feet to End Center; thence North, 300 feet to Corner No. 2; thence West, 1500 feet to Corner No. 1; the place of beginning.

(c) Tie: Corner No. 1 of this claim can be located by proceeding 10529.11 feet due NORTH and 5951.91 feet due EAST from the Northeast corner (permanent monument/benchmark) of Section 12, Township 36 North, Range 5 West, of the Gila & Salt River Base Meridian, Mohave County, Arizona.

LOCATOR:

ENERGY FUELS EXPLORATION COMPANY

ARIZONA STATE OFFICE
 SO. LAND MANAGEMENT

By Dean G. Roberts
 Duly Authorized Agent

JAN 28 1982

7:45 A.M.
 PHOENIX, ARIZONA

STATE OF Arizona)
) ss.
 COUNTY OF Coconino)

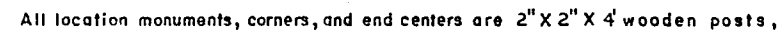
On this 30th day of December, 19 81, before me personally appeared Dean G. Roberts, duly authorized agent of Energy Fuels Exploration Company, a Colorado corporation, known to me to be the person who executed the within instrument on behalf of the corporation therein named and acknowledged to me that such corporation executed the same.

IN WITNESS WHEREOF, I have hereunto set my hand and official seal.

[Signature]
 Notary Public

My Commission Expires: 4-9-85.

153093



LODE LOCATION NOTICE AND CERTIFICATE

STATE OF

) ss.

COUNTY OF

The undersigned, DEAN G ROBERTS, in preparing this Lode Location Notice and Certificate is acting for and in behalf of Energy Fuels Exploration Company, a Colorado corporation, whose address is 1515 Arapahoe Street, Denver, Colorado 80202 (hereinafter called "Energy Fuels").

1. Claim. The PINYON # 429 claim is located by Energy Fuels on this 2 day of NOV, 1981, for mining purposes and is 1500 linear feet in length along the vein or lode containing valuable minerals and 300 linear feet in width on each side of the center line of this claim and is located for all surface rights, privileges, minerals and other rights granted by the existing laws and customs. The general course of this claim is from WEST to EAST (general direction).

2. Location Monument. The location monument on which this notice is posted is located in Section 32, Township 37N, Range 4W, and is situated within the boundaries of this claim at Corner No. 1 which is the NW corner of this claim. The location monument lies on the WEST end of this claim and is 1500 feet from the opposite end of this claim.

3. Description. The description of this claim, its boundaries and its locality are as follows:

(a) Location: The claim is located in the NW & NE 1/4's, Section 32, Township 37N, Range 4W, Gila & Salt River Base Meridian, HACKS CANYON Mining District, County of MOHAVE, and State of Arizona.

(b) Description: The boundary of this claim can be readily traced, viz: Beginning at Corner No. 1 of this claim, common with Corner No. 2 of the PINYON # 390 Claim, thence SOUTH, 300 feet to End Center; thence SOUTH, 300 feet to Corner No. 4; thence EAST, 1500 feet to Corner No. 3; thence NORTH, 300 feet to End Center; thence NORTH, 300 feet to Corner No. 2; thence WEST, 1500 feet to Corner No. 1; the place of beginning.

(c) Tie: Corner No. 1 of this claim can be located by proceeding 9929.11 feet due NORTH and 5951.91 feet due EAST from the NE corner (permanent monument/benchmark) of Section 12, Township 36N, Range 5W, of the Gila & Salt River Base Meridian, MOHAVE County, Arizona.

LOCATOR:

ARIZONA STATE OFFICE
ENERGY FUELS EXPLORATION COMPANY AND MANAGEMENT

By Dean G. Roberts JAN 28 1982
Duly Authorized Agent 7:45 A.M.
PHOENIX, ARIZONA

STATE OF

ARIZONA
COCONINO

) ss.

COUNTY OF

On this 30th day of December, 1981, before me personally appeared Dean G. Roberts, duly authorized agent of Energy Fuels Exploration Company, a Colorado corporation, known to me to be the person who executed the within instrument on behalf of the corporation therein named and acknowledged to me that such corporation executed the same.

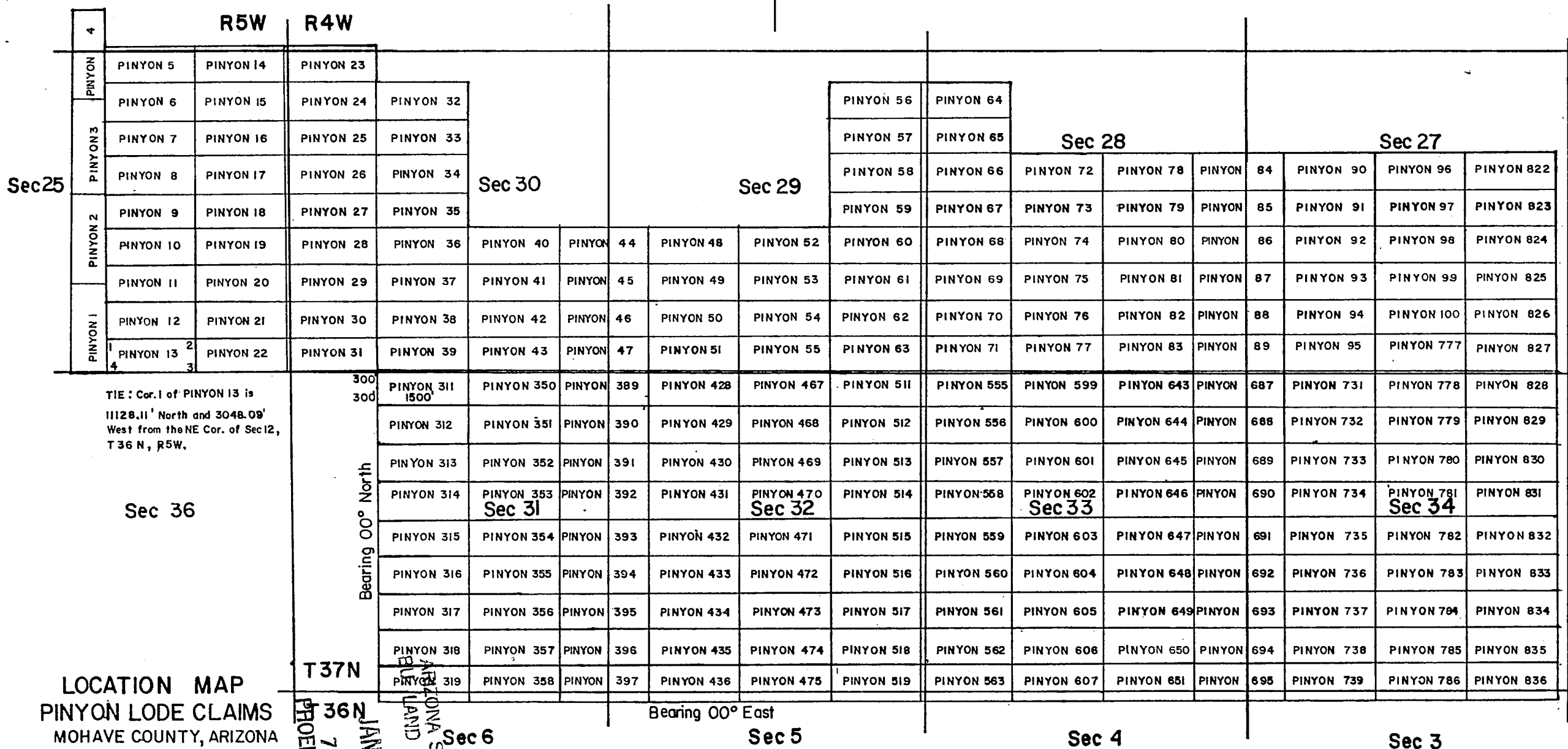
IN WITNESS WHEREOF, I have hereunto set my hand and official seal.

[Signature]
Notary Public

My Commission Expires: 4.9.85

HC
153094

N



LODE LOCATION NOTICE AND CERTIFICATE

STATE OF)
) ss.
COUNTY OF)

The undersigned, DEAN G ROBERTS, in preparing this Lode Location Notice and Certificate is acting for and in behalf of Energy Fuels Exploration Company, a Colorado corporation, whose address is 1515 Arapahoe Street, Denver, Colorado 80202 (hereinafter called "Energy Fuels").

1. Claim. The PINYON # 430 claim is located by Energy Fuels on this 2 day of NOV, 1981, for mining purposes and is 1500 linear feet in length along the vein or lode containing valuable minerals and 300 linear feet in width on each side of the center line of this claim and is located for all surface rights, privileges, minerals and other rights granted by the existing laws and customs. The general course of this claim is from WEST to EAST (general direction).

2. Location Monument. The location monument on which this notice is posted is located in Section 32, Township 37N, Range 4W, and is situated within the boundaries of this claim at Corner No. 1 which is the NW corner of this claim. The location monument lies on the WEST end of this claim and is 1500 feet from the opposite end of this claim.

3. Description. The description of this claim, its boundaries and its locality are as follows:

(a) Location: The claim is located in the NW & NE 1/4's, Section 32, Township 37N, Range 4W, Gila & Salt River Base Meridian, HACKS CANYON Mining District, County of MOHAVE, and State of Arizona.

(b) Description: The boundary of this claim can be readily traced, viz: Beginning at Corner No. 1 of this claim, common with Corner No. 2 of the PINYON # 391 Claim, thence SOUTH, 300 feet to End Center; thence SOUTH, 300 feet to Corner No. 4; thence EAST, 1500 feet to Corner No. 3; thence NORTH, 300 feet to End Center; thence NORTH, 300 feet to Corner No. 2; thence WEST, 1500 feet to Corner No. 1; the place of beginning.

(c) Tie: Corner No. 1 of this claim can be located by proceeding 9329.11 feet due NORTH and 5951.91 feet due EAST from the NE corner (permanent monument/benchmark) of Section 12, Township 36N, Range 5W, of the Gila & Salt River Base Meridian, MOHAVE County, Arizona.

LOCATOR:

ENERGY FUELS EXPLORATION COMPANY ARIZONA STATE OFFICE
BU. LAND MANAGEMENT

By Dean G. Roberts JAN 28 1982
Duly Authorized Agent

7:45 A.M.
PHOENIX, ARIZONA

STATE OF ARIZONA)
) ss.
COUNTY OF)

On this 30th day of December, 1981, before me personally appeared Dean G. Roberts, duly authorized agent of Energy Fuels Exploration Company, a Colorado corporation, known to me to be the person who executed the within instrument on behalf of the corporation therein named and acknowledged to me that such corporation executed the same.

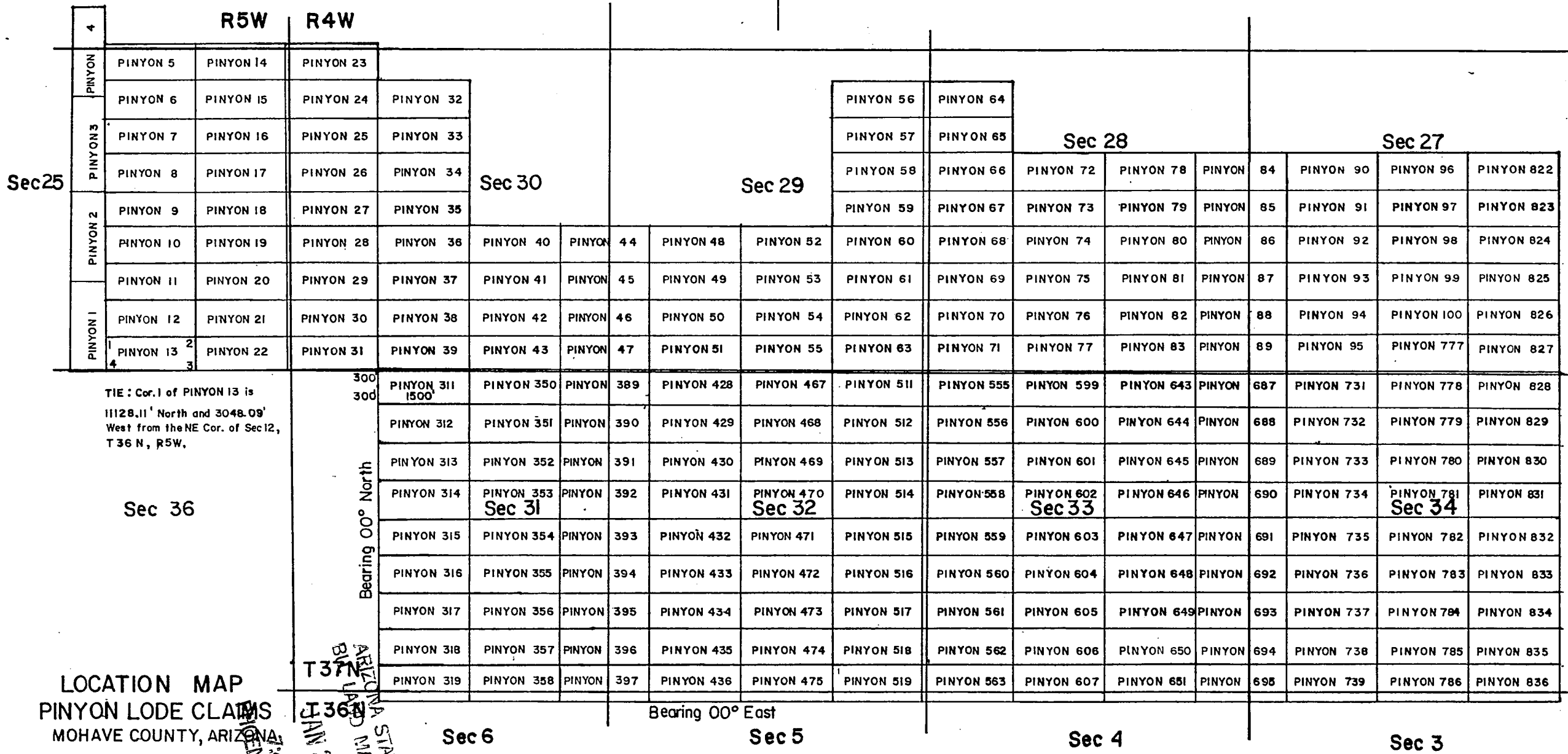
IN WITNESS WHEREOF, I have hereunto set my hand and official seal.

James S. Hattaway
Notary Public

My Commission Expires: 4-9-85.

MC
153095

N



TIE: Cor. 1 of PINYON 13 is
11128.11' North and 3048.09'
West from the NE Cor. of Sec 12,
T 36 N, R 5W.

LOCATION MAP
PINYON LODGE CLAIMS
MOHAVE COUNTY, ARIZONA

scale 1" = 2000'

ARIZONA STATE OFFICE
BUREAU OF LAND MANAGEMENT
T36N
R5W
JAN 28 1982
7:45 A.M.
MOHAVE COUNTY, ARIZONA

All location monuments, corners, and end centers are 2" X 2" X 4' wooden posts.

LODE LOCATION NOTICE AND CERTIFICATE

STATE OF)
) ss.
COUNTY OF)

The undersigned, DEAN G ROBERTS, in preparing this Lode Location Notice and Certificate is acting for and in behalf of Energy Fuels Exploration Company, a Colorado corporation, whose address is 1515 Arapahoe Street, Denver, Colorado 80202 (hereinafter called "Energy Fuels").

1. Claim. The PINYON # 431 claim is located by Energy Fuels on this 2 day of NOV, 1981, for mining purposes and is 1500 linear feet in length along the vein or lode containing valuable minerals and 300 linear feet in width on each side of the center line of this claim and is located for all surface rights, privileges, minerals and other rights granted by the existing laws and customs. The general course of this claim is from WEST to EAST (general direction).

2. Location Monument. The location monument on which this notice is posted is located in Section 32, Township 37N, Range 4W, and is situated within the boundaries of this claim at Corner No. 1 which is the NW corner of this claim. The location monument lies on the WEST end of this claim and is 1500 feet from the opposite end of this claim.

3. Description. The description of this claim, its boundaries and its locality are as follows:

(a) Location: The claim is located in the NW & NE 1/4's, Section 32, Township 37N, Range 4W, Gila & Salt River Base Meridian, HACKS CANYON Mining District, County of MOHAVE, and State of Arizona.

(b) Description: The boundary of this claim can be readily traced, viz: Beginning at Corner No. 1 of this claim, common with Corner No. 2 of the PINYON # 392 Claim, thence SOUTH, 300 feet to End Center; thence SOUTH, 300 feet to Corner No. 4; thence EAST, 1500 feet to Corner No. 3; thence NORTH, 300 feet to End Center; thence NORTH, 300 feet to Corner No. 2; thence WEST, 1500 feet to Corner No. 1; the place of beginning.

(c) Tie: Corner No. 1 of this claim can be located by proceeding 8729.11 feet due NORTH and 5951.91 feet due EAST from the NE corner (permanent monument/benchmark) of Section 12, Township 36N, Range 5W, of the Gila & Salt River Base Meridian, MOHAVE County, Arizona.

LOCATOR:

ENERGY FUELS EXPLORATION COMPANY, ARIZONA STATE OFFICE
SUL. LAND MANAGEMEN.

By Dean G. Roberts JAN 28 1982
Duly Authorized Agent

7:45 A.M.
PHOENIX, ARIZON.

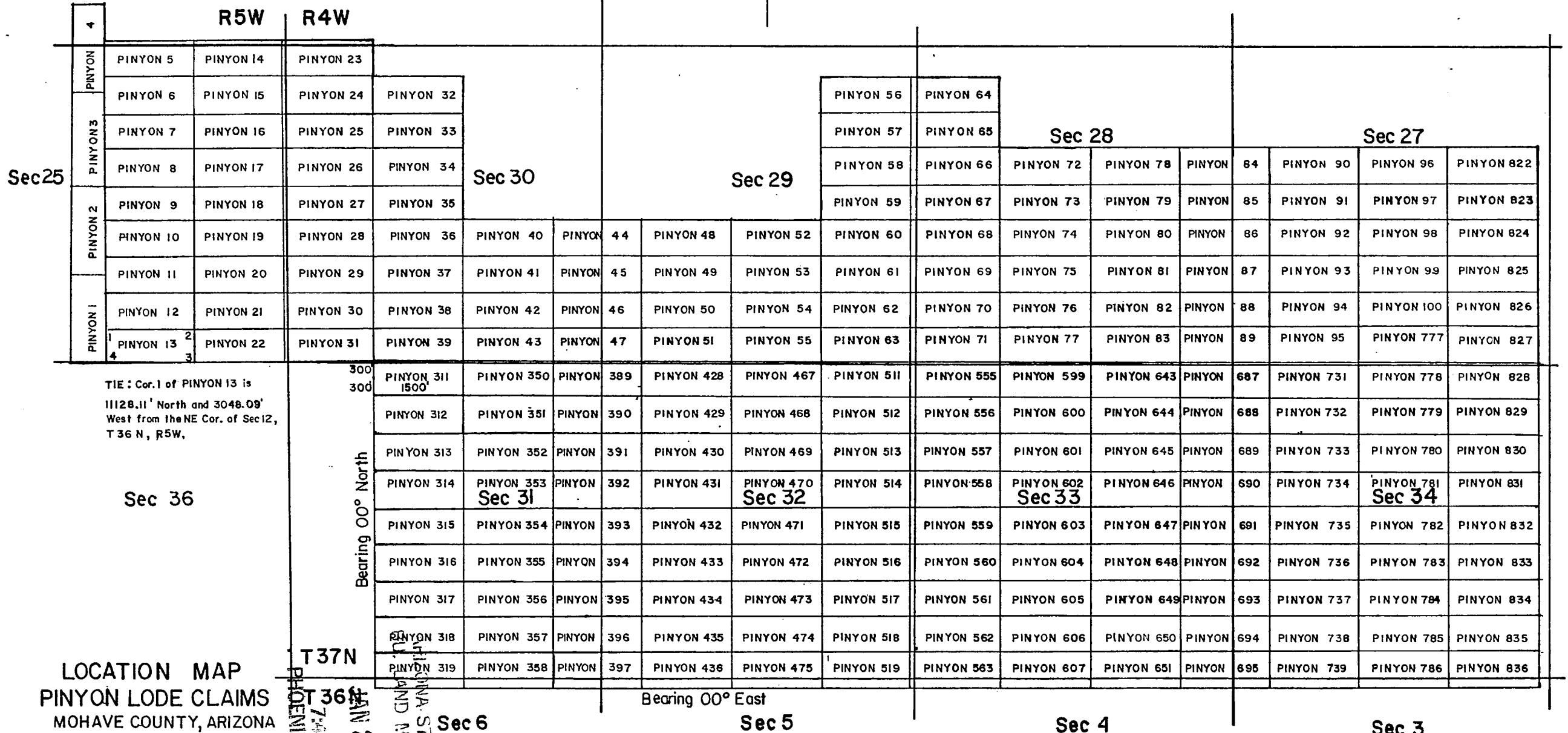
STATE OF ARIZONA)
 COCONINO) ss.
COUNTY OF)

On this 30th day of December, 1981, before me personally appeared Dean G. Roberts, duly authorized agent of Energy Fuels Exploration Company, a Colorado corporation, known to me to be the person who executed the within instrument on behalf of the corporation therein named and acknowledged to me that such corporation executed the same.

IN WITNESS WHEREOF, I have hereunto set my hand and official seal.

[Signature]
Notary Public
My Commission Expires: 4-9-85

153096



LOCATION MAP
PINYON LODGE CLAIMS
MOHAVE COUNTY, ARIZONA

scale 1" = 2000'

All location monuments, corners, and end centers are 2" X 2" X 4' wooden posts,

LODE LOCATION NOTICE AND CERTIFICATE

STATE OF)
) ss.
COUNTY OF)

The undersigned, DEAN G ROBERTS, in preparing this Lode Location Notice and Certificate is acting for and in behalf of Energy Fuels Exploration Company, a Colorado corporation, whose address is 1515 Arapahoe Street, Denver, Colorado 80202 (hereinafter called "Energy Fuels").

1. Claim. The PINYON # 432 claim is located by Energy Fuels on this 2 day of NOV, 1981, for mining purposes and is 1500 linear feet in length along the vein or lode containing valuable minerals and 300 linear feet in width on each side of the center line of this claim and is located for all surface rights, privileges, minerals and other rights granted by the existing laws and customs. The general course of this claim is from WEST to EAST (general direction).

2. Location Monument. The location monument on which this notice is posted is located in Section 32, Township 37 N, Range 4 W, and is situated within the boundaries of this claim at Corner No. 1 which is the NW corner of this claim. The location monument lies on the WEST end of this claim and is 1500 feet from the opposite end of this claim.

3. Description. The description of this claim, its boundaries and its locality are as follows:

(a) Location: The claim is located in the SW & SE & NW & NE 1/4's, Section 32, Township 37 N, Range 4 W, Gila & Salt River Base Meridian, HACKS CANYON Mining District, County of MOHAVE, and State of Arizona.

(b) Description: The boundary of this claim can be readily traced, viz: Beginning at Corner No. 1 of this claim, common with Corner No. 2 of the PINYON # 393 Claim, thence SOUTH, 300 feet to End Center; thence SOUTH, 300 feet to Corner No. 4; thence EAST, 1500 feet to Corner No. 3; thence NORTH, 300 feet to End Center; thence NORTH, 300 feet to Corner No. 2; thence WEST, 1500 feet to Corner No. 1; the place of beginning.

(c) Tie: Corner No. 1 of this claim can be located by proceeding 8129.11 feet due NORTH and 5951.91 feet due EAST from the NE corner (permanent monument/benchmark) of Section 12, Township 36 N, Range 5 W, of the Gila & Salt River Base Meridian, MOHAVE County, Arizona.

LOCATOR:

ENERGY FUELS EXPLORATION COMPANY
ARIZONA STATE OFFICE
BLS LAND MANAGEMENT T

By Dean G. Roberts
Duly Authorized Agent JAN 28 1982

STATE OF ARIZONA)
 COCONINO) ss.
COUNTY OF)

7:45 A.M.
PHOENIX, ARIZONA

On this 30th day of December, 1981, before me personally appeared Dean G. Roberts, duly authorized agent of Energy Fuels Exploration Company, a Colorado corporation, known to me to be the person who executed the within instrument on behalf of the corporation therein named and acknowledged to me that such corporation executed the same.

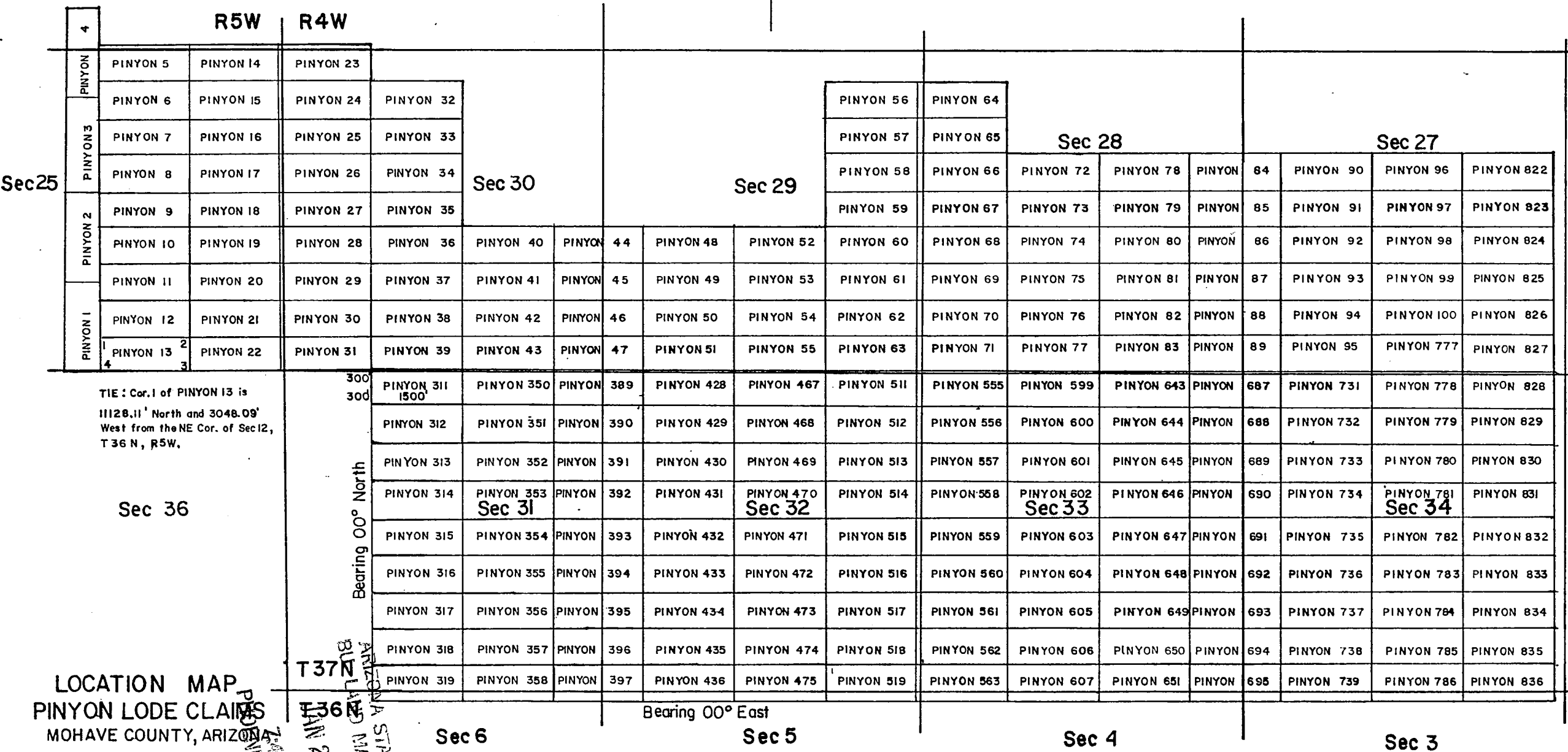
IN WITNESS WHEREOF, I have hereunto set my hand and official seal.

My Commission Expires: 4-9-85

Notary Public

HC
153097

N



LOCATION MAP
PINYON LODGE CLAIMS
MOHAVE COUNTY, ARIZONA

All location monuments, corners, and end centers are 2" X 2" X 4' wooden posts,

LODE LOCATION NOTICE AND CERTIFICATE

STATE OF)
) ss.
COUNTY OF)

The undersigned, DEAN G ROBERTS, in preparing this Lode Location Notice and Certificate is acting for and in behalf of Energy Fuels Exploration Company, a Colorado corporation, whose address is 1515 Arapahoe Street, Denver, Colorado 80202 (hereinafter called "Energy Fuels").

1. Claim. The PINYON # 433 claim is located by Energy Fuels on this 2 day of NOV, 1981, for mining purposes and is 1500 linear feet in length along the vein or lode containing valuable minerals and 300 linear feet in width on each side of the center line of this claim and is located for all surface rights, privileges, minerals and other rights granted by the existing laws and customs. The general course of this claim is from WEST to EAST (general direction).

2. Location Monument. The location monument on which this notice is posted is located in Section 32, Township 37N, Range 4W, and is situated within the boundaries of this claim at Corner No. 1 which is the NW corner of this claim. The location monument lies on the WEST end of this claim and is 1500 feet from the opposite end of this claim.

3. Description. The description of this claim, its boundaries and its locality are as follows:

(a) Location: The claim is located in the SW & SE 1/4's, Section 32, Township 37N, Range 4W, Gila & Salt River Base Meridian, HACKS CANYON Mining District, County of MOHAVE, and State of Arizona.

(b) Description: The boundary of this claim can be readily traced, viz: Beginning at Corner No. 1 of this claim, common with Corner No. 2 of the PINYON # 394 Claim, thence SOUTH, 300 feet to End Center; thence SOUTH, 300 feet to Corner No. 4; thence EAST, 1500 feet to Corner No. 3; thence NORTH, 300 feet to End Center; thence NORTH, 300 feet to Corner No. 2; thence WEST, 1500 feet to Corner No. 1; the place of beginning.

(c) Tie: Corner No. 1 of this claim can be located by proceeding 7529.11 feet due NORTH and 5951.91 feet due EAST from the NE corner (permanent monument/benchmark) of Section 12, Township 36N, Range 5W, of the Gila & Salt River Base Meridian, MOHAVE County, Arizona.

LOCATOR:

ENERGY FUELS EXPLORATION COMPANY

ARIZONA STATE OFFICE
BL. LAND MANAGEMENT

By Dean G. Roberts
Duly Authorized Agent

JAN 28 1982

7:45 A.M.
PHOENIX, ARIZONA

STATE OF ARIZONA)
 COCONINO) ss.
COUNTY OF)

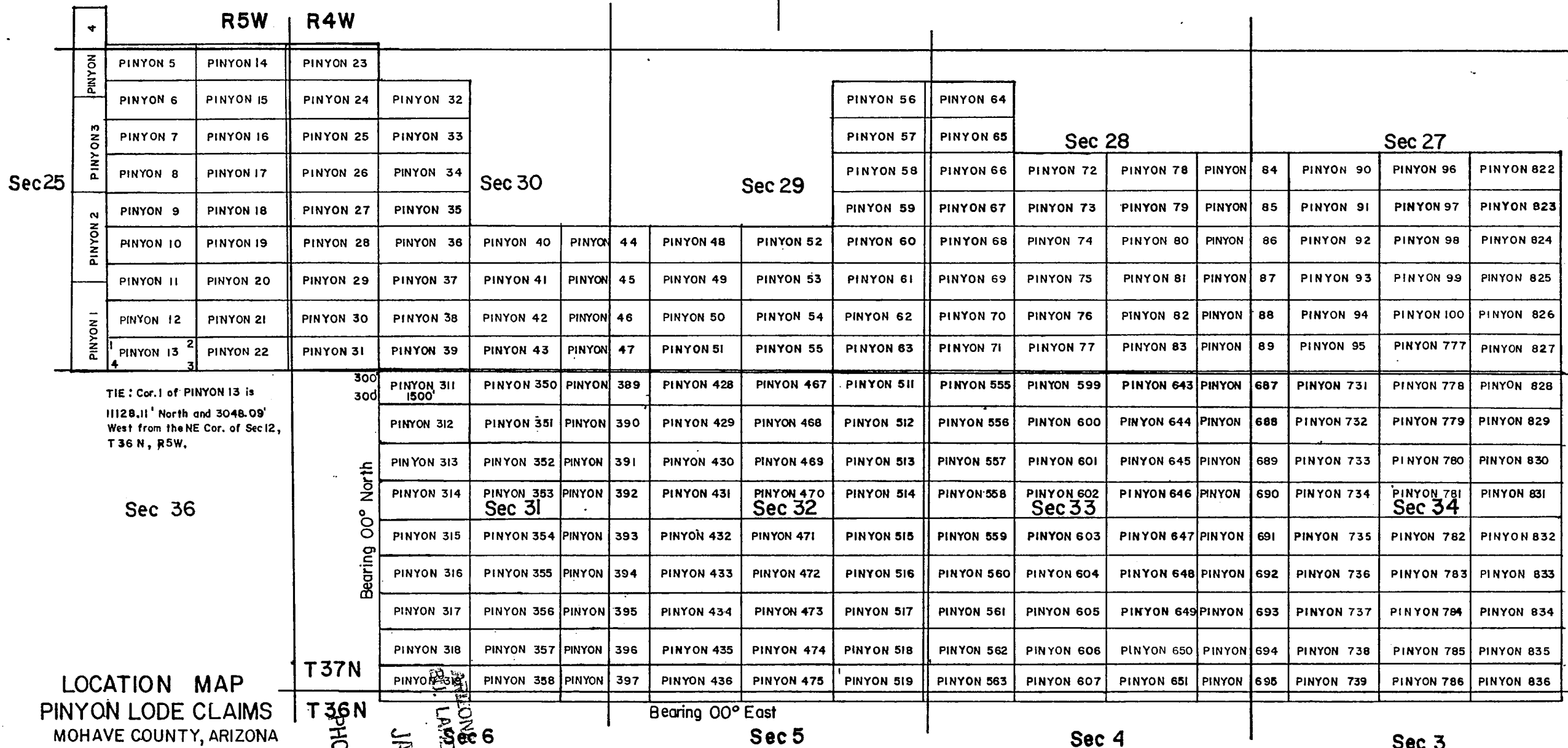
On this 30th day of December, 1981, before me personally appeared Dean G. Roberts, duly authorized agent of Energy Fuels Exploration Company, a Colorado corporation, known to me to be the person who executed the within instrument on behalf of the corporation therein named and acknowledged to me that such corporation executed the same.

IN WITNESS WHEREOF, I have hereunto set my hand and official seal.

James S. Hall
Notary Public
My Commission Expires: 4-9-85

HC
153098

N



LOCATION MAP
PINYON LODGE CLAIMS
MOHAVE COUNTY, ARIZONA

scale 1" = 2000'

All location monuments, corners, and end centers are 2" X 2" X 4' wooden posts,

LODE LOCATION NOTICE AND CERTIFICATE

STATE OF)
) ss.
COUNTY OF)

The undersigned, DEAN G ROBERTS, in preparing this Lode Location Notice and Certificate is acting for and in behalf of Energy Fuels Exploration Company, a Colorado corporation, whose address is 1515 Arapahoe Street, Denver, Colorado 80202 (hereinafter called "Energy Fuels").

1. Claim. The PINYON # 434 claim is located by Energy Fuels on this 2 day of NOV, 1981, for mining purposes and is 1500 linear feet in length along the vein or lode containing valuable minerals and 300 linear feet in width on each side of the center line of this claim and is located for all surface rights, privileges, minerals and other rights granted by the existing laws and customs. The general course of this claim is from WEST to EAST (general direction).

2. Location Monument. The location monument on which this notice is posted is located in Section 32, Township 37N, Range 4W, and is situated within the boundaries of this claim at Corner No. 1 which is the NW corner of this claim. The location monument lies on the WEST end of this claim and is 1500 feet from the opposite end of this claim.

3. Description. The description of this claim, its boundaries and its locality are as follows:

(a) Location: The claim is located in the SW & SE 1/4's, Section 32, Township 37N, Range 4W, Gila & Salt River Base Meridian, HACKS CANYON Mining District, County of MOHAVE, and State of Arizona.

(b) Description: The boundary of this claim can be readily traced, viz: Beginning at Corner No. 1 of this claim, common with Corner No. 2 of the PINYON # 395 Claim, thence SOUTH, 300 feet to End Center; thence SOUTH, 300 feet to Corner No. 4; thence EAST, 1500 feet to Corner No. 3; thence NORTH, 300 feet to End Center; thence NORTH, 300 feet to Corner No. 2; thence WEST, 1500 feet to Corner No. 1; the place of beginning.

(c) Tie: Corner No. 1 of this claim can be located by proceeding 6929.11 feet due NORTH and 5951.91 feet due EAST from the NE corner (permanent monument/benchmark) of Section 12, Township 36N, Range 5W, of the Gila & Salt River Base Meridian, MOHAVE County, Arizona.

LOCATOR:

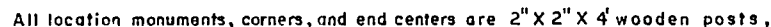
ENERGY FUELS EXPLORATION COMPANY
By Dean G. Roberts Duly Authorized Agent
ARIZONA STATE OFFICE
BUL. LAND MANAGEMENT
JAN 28 1982
7:45 A.M.
PHOENIX, ARIZONA

STATE OF ARIZONA)
 COCONINO) ss.
COUNTY OF)

On this 30th day of December, 1981, before me personally appeared Dean G. Roberts, duly authorized agent of Energy Fuels Exploration Company, a Colorado corporation, known to me to be the person who executed the within instrument on behalf of the corporation therein named and acknowledged to me that such corporation executed the same.

IN WITNESS WHEREOF, I have hereunto set my hand and official seal,

James S. Hallam
Notary Public
My Commission Expires: 4-9-85



LODE LOCATION NOTICE AND CERTIFICATE

STATE OF

)

) ss.

COUNTY OF

)

The undersigned, DEAN G ROBERTS, in preparing this Lode Location Notice and Certificate is acting for and in behalf of Energy Fuels Exploration Company, a Colorado corporation, whose address is 1515 Arapahoe Street, Denver, Colorado 80202 (hereinafter called "Energy Fuels").

1. Claim. The PINYON # 435 claim is located by Energy Fuels on this 2 day of NOV, 1981, for mining purposes and is 1500 linear feet in length along the vein or lode containing valuable minerals and 300 linear feet in width on each side of the center line of this claim and is located for all surface rights, privileges, minerals and other rights granted by the existing laws and customs. The general course of this claim is from WEST to EAST (general direction).

2. Location Monument. The location monument on which this notice is posted is located in Section 32, Township 37N, Range 4W, and is situated within the boundaries of this claim at Corner No. 1 which is the NW corner of this claim. The location monument lies on the WEST end of this claim and is 1500 feet from the opposite end of this claim.

3. Description. The description of this claim, its boundaries and its locality are as follows:

(a) Location: The claim is located in the SW & SE 1/4's, Section 32, Township 37N, Range 4W, Gila & Salt River Base Meridian, HACKS CANYON Mining District, County of MOHAVE, and State of Arizona.

(b) Description: The boundary of this claim can be readily traced, viz: Beginning at Corner No. 1 of this claim, common with Corner No. 2 of the PINYON # 396 Claim, thence SOUTH, 300 feet to End Center; thence SOUTH, 300 feet to Corner No. 4; thence EAST, 1500 feet to Corner No. 3; thence NORTH, 300 feet to End Center; thence NORTH, 300 feet to Corner No. 2; thence WEST, 1500 feet to Corner No. 1; the place of beginning.

(c) Tie: Corner No. 1 of this claim can be located by proceeding 6329.11 feet due NORTH and 5951.91 feet due EAST from the NE corner (permanent monument/benchmark) of Section 12, Township 36N, Range 5W, of the Gila & Salt River Base Meridian, MOHAVE County, Arizona.

LOCATOR:

ENERGY FUELS EXPLORATION COMPANY

ARIZONA STATE OFFICE
BU. LAND MANAGEMENTBy Dean G. Roberts
Duly Authorized AgentJAN 28 1982
7:45 A.M.
PHOENIX, ARIZONASTATE OF ARIZONA
COCONINO
COUNTY OF

)

) ss.

)

On this 30th day of December, 1981, before me personally appeared Dean G. Roberts, duly authorized agent of Energy Fuels Exploration Company, a Colorado corporation, known to me to be the person who executed the within instrument on behalf of the corporation therein named and acknowledged to me that such corporation executed the same.

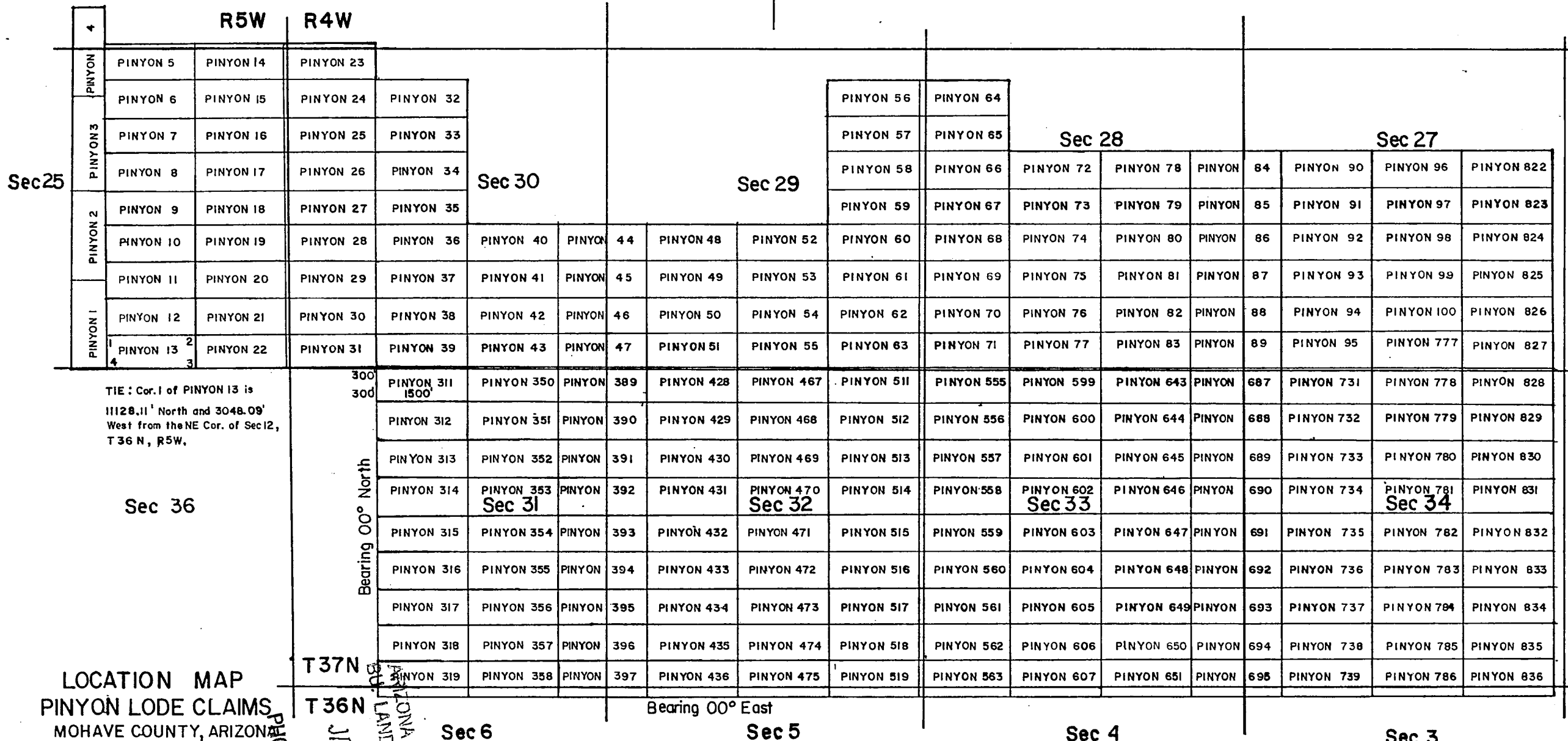
IN WITNESS WHEREOF, I have hereunto set my hand and official seal.

My Commission Expires: 4-9-85.

Notary Public

15310

N



All location monuments, corners, and end centers are 2" X 2" X 4' wooden posts,

LODE LOCATION NOTICE AND CERTIFICATE

STATE OF

) ss.

COUNTY OF

The undersigned, DEAN G ROBERTS, in preparing this Lode Location Notice and Certificate is acting for and in behalf of Energy Fuels Exploration Company, a Colorado corporation, whose address is 1515 Arapahoe Street, Denver, Colorado 80202 (hereinafter called "Energy Fuels").

1. Claim. The PINYON # 436 claim is located by Energy Fuels on this 2 day of NOV, 1981, for mining purposes and is 1500 linear feet in length along the vein or lode containing valuable minerals and 300 linear feet in width on each side of the center line of this claim and is located for all surface rights, privileges, minerals and other rights granted by the existing laws and customs. The general course of this claim is from WEST to EAST (general direction).

2. Location Monument. The location monument on which this notice is posted is located in Section 32, Township 37N, Range 4W, and is situated within the boundaries of this claim at Corner No. 1 which is the NW corner of this claim. The location monument lies on the WEST end of this claim and is 1500 feet from the opposite end of this claim.

3. Description. The description of this claim, its boundaries and its locality are as follows:

SW & SE 1/4's, SEC 32, T37N

(a) Location: The claim is located in the SE NW 1/4, Section 5, Township 36N, Range 4W, Gila & Salt River Base Meridian, HACKS CANYON Mining District, County of MOHAVE, and State of Arizona.

(b) Description: The boundary of this claim can be readily traced, viz: Beginning at Corner No. 1 of this claim, common with Corner No. 2 of the PINYON # 397 Claim, thence SOUTH, 300 feet to End Center; thence SOUTH, 300 feet to Corner No. 4; thence EAST, 1500 feet to Corner No. 3; thence NORTH, 300 feet to End Center; thence NORTH, 300 feet to Corner No. 2; thence WEST, 1500 feet to Corner No. 1; the place of beginning.

(c) Tie: Corner No. 1 of this claim can be located by proceeding 5729.11 feet due NORTH and 5951.91 feet due EAST from the NE corner (permanent monument/benchmark) of Section 12, Township 36N, Range 5W, of the Gila & Salt River Base Meridian, MOHAVE County, Arizona.

LOCATOR:

ENERGY FUELS EXPLORATION COMPANY

By Dean G. Roberts Duly Authorized Agent

STATE OF ARIZONA
COUNTY OF COCONINO

) ss.

7:45 A.M.
PHOENIX, ARIZONA

On this 30th day of December, 1981, before me personally appeared Dean G. Roberts, duly authorized agent of Energy Fuels Exploration Company, a Colorado corporation, known to me to be the person who executed the within instrument on behalf of the corporation therein named and acknowledged to me that such corporation executed the same.

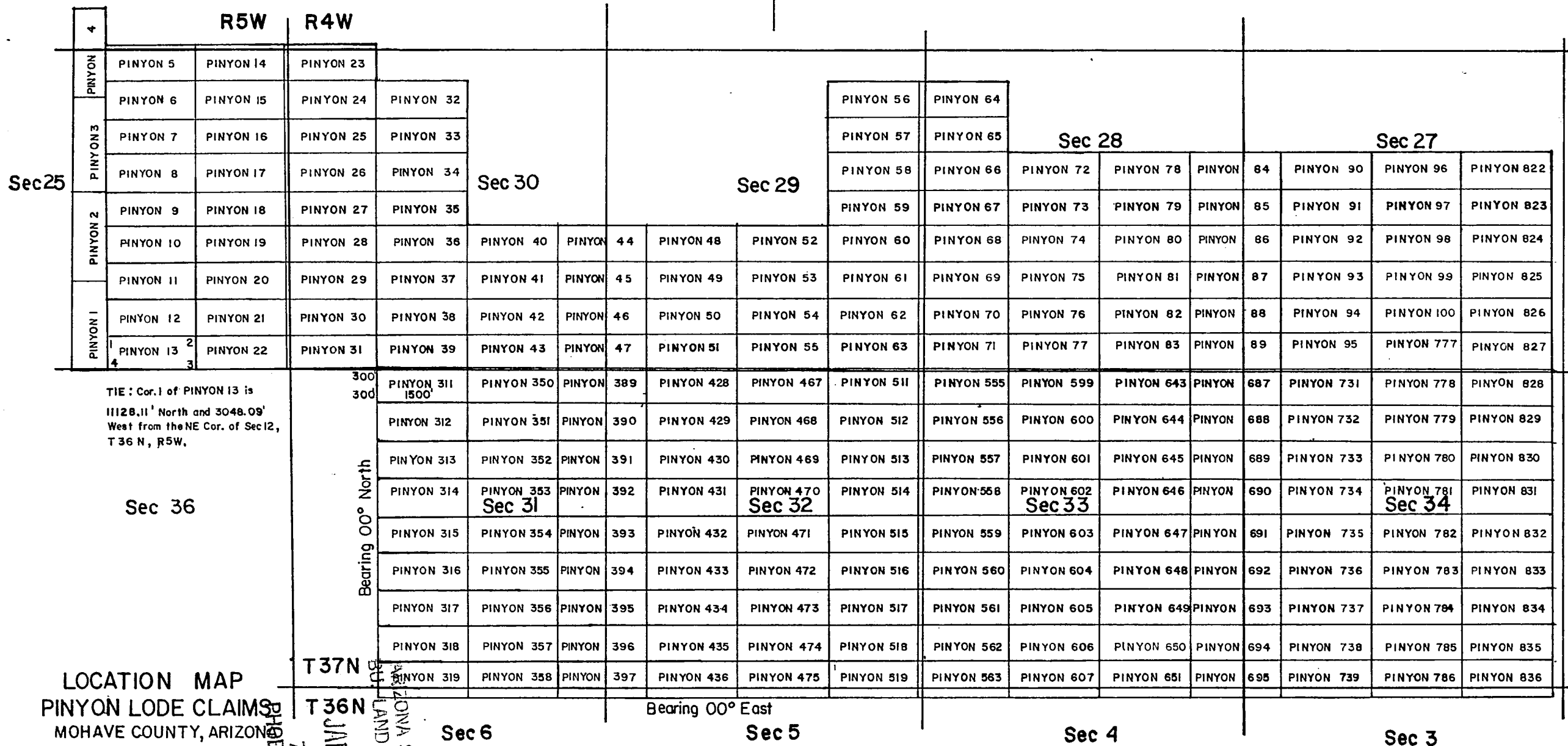
IN WITNESS WHEREOF, I have hereunto set my hand and official seal.

My Commission Expires: 4-9-85

Notary Public

53101

N



LODE LOCATION NOTICE AND CERTIFICATE

STATE OF)

) ss.

COUNTY OF)

The undersigned, DEAN G ROBERTS, in preparing this Lode Location Notice and Certificate is acting for and in behalf of Energy Fuels Exploration Company, a Colorado corporation, whose address is 1515 Arapahoe Street, Denver, Colorado 80202 (hereinafter called "Energy Fuels").

1. Claim. The PINYON # 437 claim is located by Energy Fuels on this 2 day of NOV, 1981, for mining purposes and is 1500 linear feet in length along the vein or lode containing valuable minerals and 300 linear feet in width on each side of the center line of this claim and is located for all surface rights, privileges, minerals and other rights granted by the existing laws and customs. The general course of this claim is from WEST to EAST (general direction).

2. Location Monument. The location monument on which this notice is posted is located in Section 5, Township 36N, Range 4W, and is situated within the boundaries of this claim at Corner No. 1 which is the NW corner of this claim. The location monument lies on the WEST end of this claim and is 1500 feet from the opposite end of this claim.

3. Description. The description of this claim, its boundaries and its locality are as follows:

(a) Location: The claim is located in the NW 1/4, Section 5, Township 36N, Range 4W, Gila & Salt River Base Meridian, HACKS CANYON Mining District, County of MOHAVE, and State of Arizona.

(b) Description: The boundary of this claim can be readily traced, viz: Beginning at Corner No. 1 of this claim, common with Corner No. 2 of the PINYON # 398 Claim, thence SOUTH, 300 feet to End Center; thence SOUTH, 300 feet to Corner No. 4; thence EAST, 1500 feet to Corner No. 3; thence NORTH, 300 feet to End Center; thence NORTH, 300 feet to Corner No. 2; thence WEST, 1500 feet to Corner No. 1; the place of beginning.

(c) Tie: Corner No. 1 of this claim can be located by proceeding 5129.11 feet due NORTH and 5951.91 feet due EAST from the NE corner (permanent monument/benchmark) of Section 12, Township 36N, Range 5W, of the Gila & Salt River Base Meridian, MOHAVE County, Arizona.

LOCATOR:

ENERGY FUELS EXPLORATION COMPANY
ARIZONA STATE OFFICE
BU. LAND MANAGEMENT

By Dean G. Roberts JAN 28 1982
Duly Authorized Agent

7:45 A.M.
PHOENIX, ARIZONA

STATE OF ARIZONA
COCONINO
COUNTY OF)

) ss.

On this 30th day of December, 1981, before me personally appeared Dean G. Roberts, duly authorized agent of Energy Fuels Exploration Company, a Colorado corporation, known to me to be the person who executed the within instrument on behalf of the corporation therein named and acknowledged to me that such corporation executed the same.

IN WITNESS WHEREOF, I have hereunto set my hand and official seal.

Notary Public

My Commission Expires: 4-9-85.

HC 158102

R 4 W

T 37 N

T 36 N

Sec. 6

Sec. 5

Sec. 7

Sec. 8

Sec. 18

Sec. 17

Sec. 19

Sec. 20

PINYON 320	PINYON 359	PINYON 398	PINYON 437	PINYON 476
PINYON 321	PINYON 360	PINYON 399	PINYON 438	PINYON 477
PINYON 322	PINYON 361	PINYON 400	PINYON 439	PINYON 478
PINYON 323	PINYON 362	PINYON 401	PINYON 440	PINYON 479
PINYON 324	PINYON 363	PINYON 402	PINYON 441	PINYON 480
PINYON 325	PINYON 364	PINYON 403	PINYON 442	PINYON 481
PINYON 326	PINYON 365	PINYON 404	PINYON 443	PINYON 482
PINYON 327	PINYON 366	PINYON 405	PINYON 444	PINYON 483
PINYON 328	PINYON 367	PINYON 406	PINYON 445	PINYON 484
PINYON 329	PINYON 368	PINYON 407	PINYON 446	PINYON 485
PINYON 330	PINYON 369	PINYON 408	PINYON 447	PINYON 486
PINYON 331	PINYON 370	PINYON 409	PINYON 448	PINYON 487
PINYON 332	PINYON 371	PINYON 410	PINYON 449	PINYON 488
PINYON 333	PINYON 372	PINYON 411	PINYON 450	PINYON 489
PINYON 334	PINYON 373	PINYON 412	PINYON 451	PINYON 490
PINYON 335	PINYON 374	PINYON 413	PINYON 452	PINYON 491
PINYON 336	PINYON 375	PINYON 414	PINYON 453	PINYON 492
PINYON 337	PINYON 376	PINYON 415	PINYON 454	PINYON 493
PINYON 338	PINYON 377	PINYON 416	PINYON 455	PINYON 494
PINYON 339	PINYON 378	PINYON 417	PINYON 456	PINYON 495
PINYON 340	PINYON 379	PINYON 418	PINYON 457	PINYON 496
PINYON 341	PINYON 380	PINYON 419	PINYON 458	PINYON 497
PINYON 342	PINYON 381	PINYON 420	PINYON 459	PINYON 498
PINYON 343	PINYON 382	PINYON 421	PINYON 460	PINYON 499
PINYON 344	PINYON 383	PINYON 422	PINYON 461	PINYON 500
PINYON 345	PINYON 384	PINYON 423	PINYON 462	PINYON 501
PINYON 346	PINYON 385	PINYON 424	PINYON 463	PINYON 502
PINYON 347	PINYON 386	PINYON 425	PINYON 464	PINYON 503
PINYON 348	PINYON 387	PINYON 426	PINYON 465	PINYON 504
PINYON 349	PINYON 388	PINYON 427	PINYON 466	PINYON 505
PINYON 506				
PINYON 507				
PINYON 508				
PINYON 509				
PINYON 510				

Bearing 00° North

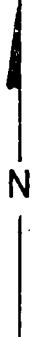
Bearing 00° East

TIE: Cor. 1 of PINYON 349 is 12270.89' South and 1451.91' East of the NE Cor. of Sec. 12, T36N, R5W.

LOCATION MAP
PINYON LODGE CLAIMS
MOHAVE COUNTY, ARIZONA

scale 1" = 2000'

All location monuments, corners, and end centers are 2" X 2" X 4' wooden posts.



ARIZONA STATE OFFICE
U.S. LAND MANAGEMENT
JAN 28 1982
7:45 A.M.
PHOENIX, ARIZONA

LODE LOCATION NOTICE AND CERTIFICATE

STATE OF)
) ss.
COUNTY OF)

The undersigned, DEAN G ROBERTS, in preparing this Lode Location Notice and Certificate is acting for and in behalf of Energy Fuels Exploration Company, a Colorado corporation, whose address is 1515 Arapahoe Street, Denver, Colorado 80202 (hereinafter called "Energy Fuels").

1. Claim. The PINYON # 438 claim is located by Energy Fuels on this 2 day of NOV, 1981, for mining purposes and is 1500 linear feet in length along the vein or lode containing valuable minerals and 300 linear feet in width on each side of the center line of this claim and is located for all surface rights, privileges, minerals and other rights granted by the existing laws and customs. The general course of this claim is from WEST to EAST (general direction).

2. Location Monument. The location monument on which this notice is posted is located in Section 5, Township 36N, Range 4W, and is situated within the boundaries of this claim at Corner No. 1 which is the NW corner of this claim. The location monument lies on the WEST end of this claim and is 1500 feet from the opposite end of this claim.

3. Description. The description of this claim, its boundaries and its locality are as follows:

(a) Location: The claim is located in the NW 1/4, Section 5, Township 36N, Range 4W, Gila & Salt River Base Meridian, HACKS CANYON Mining District, County of MOHAVE, and State of Arizona.

(b) Description: The boundary of this claim can be readily traced, viz: Beginning at Corner No. 1 of this claim, common with Corner No. 2 of the PINYON # 399 Claim, thence SOUTH, 300 feet to End Center; thence SOUTH, 300 feet to Corner No. 4; thence EAST, 1500 feet to Corner No. 3; thence NORTH, 300 feet to End Center; thence NORTH, 300 feet to Corner No. 2; thence WEST, 1500 feet to Corner No. 1; the place of beginning.

(c) Tie: Corner No. 1 of this claim can be located by proceeding 4529.11 feet due NORTH and 5951.91 feet due EAST from the NE corner (permanent monument/benchmark) of Section 12, Township 36N, Range 5W, of the Gila & Salt River Base Meridian, MOHAVE County, Arizona.

LOCATOR:

ENERGY FUELS EXPLORATION COMPANY

By Dean G. Roberts ARIZONA STATE OFFICE
LAND MANAGEMENT
JAN 28 1982
1:45 A.M.
PHOENIX, ARIZONA
Duly Authorized Agent

STATE OF ARIZONA
)
) ss.
COUNTY OF COCONINO)

On this 30th day of December, 1981, before me personally appeared Dean G. Roberts, duly authorized agent of Energy Fuels Exploration Company, a Colorado corporation, known to me to be the person who executed the within instrument on behalf of the corporation therein named and acknowledged to me that such corporation executed the same.

IN WITNESS WHEREOF, I have hereunto set my hand and official seal.

My Commission Expires: 4-9-85.
Notary Public

R 4 W

T 37 N

T 36 N

Sec. 6

Sec. 5

Sec. 7

Sec. 8

Sec. 18

Sec. 17

Sec. 19

Sec. 20

PINYON 320	PINYON 359	PINYON 398	PINYON 437	PINYON 476
PINYON 321	PINYON 360	PINYON 399	PINYON 438	PINYON 477
PINYON 322	PINYON 361	PINYON 400	PINYON 439	PINYON 478
PINYON 323	PINYON 362	PINYON 401	PINYON 440	PINYON 479
PINYON 324	PINYON 363	PINYON 402	PINYON 441	PINYON 480
PINYON 325	PINYON 364	PINYON 403	PINYON 442	PINYON 481
PINYON 326	PINYON 365	PINYON 404	PINYON 443	PINYON 482
PINYON 327	PINYON 366	PINYON 405	PINYON 444	PINYON 483
PINYON 328	PINYON 367	PINYON 406	PINYON 445	PINYON 484

PINYON 329	PINYON 368	PINYON 407	PINYON 446	PINYON 485
PINYON 330	PINYON 369	PINYON 408	PINYON 447	PINYON 486
PINYON 331	PINYON 370	PINYON 409	PINYON 448	PINYON 487
PINYON 332	PINYON 371	PINYON 410	PINYON 449	PINYON 488
PINYON 333	PINYON 372	PINYON 411	PINYON 450	PINYON 489
PINYON 334	PINYON 373	PINYON 412	PINYON 451	PINYON 490
PINYON 335	PINYON 374	PINYON 413	PINYON 452	PINYON 491
PINYON 336	PINYON 375	PINYON 414	PINYON 453	PINYON 492

PINYON 337	PINYON 376	PINYON 415	PINYON 454	PINYON 493
PINYON 338	PINYON 377	PINYON 416	PINYON 455	PINYON 494
PINYON 339	PINYON 378	PINYON 417	PINYON 456	PINYON 495
PINYON 340	PINYON 379	PINYON 418	PINYON 457	PINYON 496
PINYON 341	PINYON 380	PINYON 419	PINYON 458	PINYON 497
PINYON 342	PINYON 381	PINYON 420	PINYON 459	PINYON 498
PINYON 343	PINYON 382	PINYON 421	PINYON 460	PINYON 499
PINYON 344	PINYON 383	PINYON 422	PINYON 461	PINYON 500
PINYON 345	PINYON 384	PINYON 423	PINYON 462	PINYON 501

PINYON 346	PINYON 385	PINYON 424	PINYON 463	PINYON 502
PINYON 347	PINYON 386	PINYON 425	PINYON 464	PINYON 503
PINYON 348	PINYON 387	PINYON 426	PINYON 465	PINYON 504
PINYON 349	PINYON 388	PINYON 427	PINYON 466	PINYON 505

TIE: Cor. 1 of PINYON 349 is 12270.89' South and 1451.91' East of the NE Cor. of Sec. 12, T36N, R5W.

Bearing 00° East

PINYON 506
PINYON 507
PINYON 508
PINYON 509
PINYON 510

Bearing 00° North

N

LOCATION MAP
PINYON LODGE CLAIMS
MOHAVE COUNTY, ARIZONA

scale 1" = 2000'

All location monuments, corners, and end centers are 2" X 2" X 4' wooden posts.

ARIZONA STATE OFFICE
BU. LAND MANAGEMENT

JAN 28 1962
7:45 A.M.
PHOENIX, ARIZONA

LODE LOCATION NOTICE AND CERTIFICATE

STATE OF)
) ss.
 COUNTY OF)

The undersigned, Dean G. Roberts, in preparing this Lode Location Notice and Certificate is acting for and in behalf of Energy Fuels Exploration Company, a Colorado corporation, whose address is 1515 Arapahoe Street, Denver, Colorado 80202 (hereinafter called "Energy Fuels").

1. Claim. The Pinyon No. 439 claim is located by Energy Fuels on this 2 day of NOV, 1981, for mining purposes and is 1500 linear feet in length along the vein or lode containing valuable minerals and 300 linear feet in width on each side of the center line of this claim and is located for all surface rights, privileges, minerals and other rights granted by the existing laws and customs. The general course of this claim is from West to East (general direction).

2. Location Monument. The location monument on which this notice is posted is located in Section 5, Township 36 North, Range 4 West, and is situated within the boundaries of this claim at Corner No. 1 which is the Northwest corner of this claim. The location monument lies on the West end of this claim and is 1500 feet from the opposite end of this claim.

3. Description. The description of this claim, its boundaries and its locality are as follows:

(a) Location: The claim is located in the NW 1/4, Section 5, Township 36 North, Range 4 West, Gila & Salt River Base Meridian, Hacks Canyon Mining District, County of Mohave, and State of Arizona.

(b) Description: The boundary of this claim can be readily traced, viz: Beginning at Corner No. 1 of this claim, common with Corner No. 2 of the Pinyon No. 400 Claim, thence South, 300 feet to End Center; thence South, 300 feet to Corner No. 4; thence East, 1500 feet to Corner No. 3; thence North, 300 feet to End Center; thence North, 300 feet to Corner No. 2; thence West, 1500 feet to Corner No. 1; the place of beginning.

(c) Tie: Corner No. 1 of this claim can be located by proceeding 4529.11 feet due NORTH and 5951.91 feet due EAST from the Northeast corner (permanent monument/benchmark) of Section 12, Township 36 North, Range 5 West, of the Gila & Salt River Base Meridian, Mohave County, Arizona.

LOCATOR:

ARIZONA STATE OFFICE
 ENERGY FUELS EXPLORATION COMPANY AND MANAGEMENT

By Dean G. Roberts 28 1981
 Duly Authorized Agent 7:45 A.M.
 PHOENIX, ARIZONA

STATE OF)
) ss.
 COUNTY OF Arizona
Coconino

On this 30th day of December, 1981, before me personally appeared Dean G. Roberts, duly authorized agent of Energy Fuels Exploration Company, a Colorado corporation, known to me to be the person who executed the within instrument on behalf of the corporation therein named and acknowledged to me that such corporation executed the same.

IN WITNESS WHEREOF, I have hereunto set my hand and official seal.

My Commission Expires: 1-9-85

James S. Valley
 Notary Public

11
 3104

R 4 W

T 37 N

T 36 N

Sec. 6

Sec. 5

Sec. 7

Sec. 8

Sec. 18

Sec. 17

Sec. 19

ARIZONA STATE OFFICE
Sec. 20
BU. LAND MANAGEMENT

JAN 28 1982

7:45 A.M.
PHOENIX, ARIZONA

PINYON 320	PINYON 359	PINYON 398	PINYON 437	PINYON 476
PINYON 321	PINYON 360	PINYON 399	PINYON 438	PINYON 477
PINYON 322	PINYON 361	PINYON 400	PINYON 439	PINYON 478
PINYON 323	PINYON 362	PINYON 401	PINYON 440	PINYON 479
PINYON 324	PINYON 363	PINYON 402	PINYON 441	PINYON 480
PINYON 325	PINYON 364	PINYON 403	PINYON 442	PINYON 481
PINYON 326	PINYON 365	PINYON 404	PINYON 443	PINYON 482
PINYON 327	PINYON 366	PINYON 405	PINYON 444	PINYON 483
PINYON 328	PINYON 367	PINYON 406	PINYON 445	PINYON 484
PINYON 329	PINYON 368	PINYON 407	PINYON 446	PINYON 485
PINYON 330	PINYON 369	PINYON 408	PINYON 447	PINYON 486
PINYON 331	PINYON 370	PINYON 409	PINYON 448	PINYON 487
PINYON 332	PINYON 371	PINYON 410	PINYON 449	PINYON 488
PINYON 333	PINYON 372	PINYON 411	PINYON 450	PINYON 489
PINYON 334	PINYON 373	PINYON 412	PINYON 451	PINYON 490
PINYON 335	PINYON 374	PINYON 413	PINYON 452	PINYON 491
PINYON 336	PINYON 375	PINYON 414	PINYON 453	PINYON 492
PINYON 337	PINYON 376	PINYON 415	PINYON 454	PINYON 493
PINYON 338	PINYON 377	PINYON 416	PINYON 455	PINYON 494
PINYON 339	PINYON 378	PINYON 417	PINYON 456	PINYON 495
PINYON 340	PINYON 379	PINYON 418	PINYON 457	PINYON 496
PINYON 341	PINYON 380	PINYON 419	PINYON 458	PINYON 497
PINYON 342	PINYON 381	PINYON 420	PINYON 459	PINYON 498
PINYON 343	PINYON 382	PINYON 421	PINYON 460	PINYON 499
PINYON 344	PINYON 383	PINYON 422	PINYON 461	PINYON 500
PINYON 345	PINYON 384	PINYON 423	PINYON 462	PINYON 501
PINYON 346	PINYON 385	PINYON 424	PINYON 463	PINYON 502
PINYON 347	PINYON 386	PINYON 425	PINYON 464	PINYON 503
PINYON 348	PINYON 387	PINYON 426	PINYON 465	PINYON 504
PINYON 349	PINYON 388	PINYON 427	PINYON 466	PINYON 505
Bearing 00° East				PINYON 506
				PINYON 507
				PINYON 508
				PINYON 509
				PINYON 510

TIE: Cor. 1 of PINYON 349 is 12270.89'
South and 1451.91' East of the
NE Cor. of Sec. 12, T36N, R5W.

LOCATION MAP
PINYON LODGE CLAIMS
MOHAVE COUNTY, ARIZONA

scale 1" = 2000'

All location monuments, corners, and
end centers are 2" x 2" x 4' wooden posts.

LODE LOCATION NOTICE AND CERTIFICATE

STATE OF

)

) ss.

COUNTY OF

)

The undersigned, DEAN G. ROBERTS, in preparing this Lode Location Notice and Certificate is acting for and in behalf of Energy Fuels Exploration Company, a Colorado corporation, whose address is 1515 Arapahoe Street, Denver, Colorado 80202 (hereinafter called "Energy Fuels").

1. Claim. The PINYON #461 claim is located by Energy Fuels on this 2 day of NOV, 1981, for mining purposes and is 1500 linear feet in length along the vein or lode containing valuable minerals and 300 linear feet in width on each side of the center line of this claim and is located for all surface rights, privileges, minerals and other rights granted by the existing laws and customs. The general course of this claim is from WEST to EAST (general direction).

2. Location Monument. The location monument on which this notice is posted is located in Section 17, Township 36N, Range 4W, and is situated within the boundaries of this claim at Corner No. 4 which is the SW corner of this claim. The location monument lies on the WEST end of this claim and is 1500 feet from the opposite end of this claim.

3. Description. The description of this claim, its boundaries and its locality are as follows:

(a) Location: The claim is located in the SW 1/4, Section 17, Township 36N, Range 4W, Gila & Salt River Base Meridian, HACK'S CANYON Mining District, County of MOHAVE, and State of Arizona.

(b) Description: The boundary of this claim can be readily traced, viz: Beginning at Corner No. 4 of this claim, common with Corner No. 3 of the PINYON #422 Claim, thence NORTH, 300 feet to End Center; thence NORTH, 300 feet to Corner No. 1; thence EAST, 1500 feet to Corner No. 2; thence SOUTH, 300 feet to End Center; thence SOUTH, 300 feet to Corner No. 3; thence WEST, 1500 feet to Corner No. 4; the place of beginning.

(c) Tie: Corner No. 4 of this claim can be located by proceeding 9870.89 feet due SOUTH and 5951.91 feet due EAST from the NE corner (permanent monument/benchmark) of Section 12, Township 36N, Range 5W, of the Gila & Salt River Base Meridian, MOHAVE County, Arizona.

LOCATOR:

ENERGY FUELS EXPLORATION COMPANY, ARIZONA STATE OFFICE
LAND MANAGEMENT

By Dean G. Roberts JAN 28 1982
Duly Authorized Agent 1:45 A.M.

STATE OF

ARIZONA
COCONINO

)

) ss.

COUNTY OF

)

On this 30th day of December, 1981, before me personally appeared _____, duly authorized agent of Energy Fuels Exploration Company, a Colorado corporation, known to me to be the person who executed the within instrument on behalf of the corporation therein named and acknowledged to me that such corporation executed the same.

IN WITNESS WHEREOF, I have hereunto set my hand and official seal.

My Commission Expires: 4.9.85.

Notary Public

153105

R 4 W

T 37 N

T 36 N

Sec. 6

Sec. 5

Sec. 7

Sec. 8

Sec. 18

Sec. 17

Sec. 19

Sec. 20

PINYON 320	PINYON 359	PINYON 398	PINYON 437	PINYON 476
PINYON 321	PINYON 360	PINYON 399	PINYON 438	PINYON 477
PINYON 322	PINYON 361	PINYON 400	PINYON 439	PINYON 478
PINYON 323	PINYON 362	PINYON 401	PINYON 440	PINYON 479
PINYON 324	PINYON 363	PINYON 402	PINYON 441	PINYON 480
PINYON 325	PINYON 364	PINYON 403	PINYON 442	PINYON 481
PINYON 326	PINYON 365	PINYON 404	PINYON 443	PINYON 482
PINYON 327	PINYON 366	PINYON 405	PINYON 444	PINYON 483
PINYON 328	PINYON 367	PINYON 406	PINYON 445	PINYON 484

PINYON 329	PINYON 368	PINYON 407	PINYON 446	PINYON 485
PINYON 330	PINYON 369	PINYON 408	PINYON 447	PINYON 486
PINYON 331	PINYON 370	PINYON 409	PINYON 448	PINYON 487
PINYON 332	PINYON 371	PINYON 410	PINYON 449	PINYON 488
PINYON 333	PINYON 372	PINYON 411	PINYON 450	PINYON 489
PINYON 334	PINYON 373	PINYON 412	PINYON 451	PINYON 490
PINYON 335	PINYON 374	PINYON 413	PINYON 452	PINYON 491
PINYON 336	PINYON 375	PINYON 414	PINYON 453	PINYON 492

PINYON 337	PINYON 376	PINYON 415	PINYON 454	PINYON 493
PINYON 338	PINYON 377	PINYON 416	PINYON 455	PINYON 494
PINYON 339	PINYON 378	PINYON 417	PINYON 456	PINYON 495
PINYON 340	PINYON 379	PINYON 418	PINYON 457	PINYON 496
PINYON 341	PINYON 380	PINYON 419	PINYON 458	PINYON 497
PINYON 342	PINYON 381	PINYON 420	PINYON 459	PINYON 498
PINYON 343	PINYON 382	PINYON 421	PINYON 460	PINYON 499
PINYON 344	PINYON 383	PINYON 422	PINYON 461	PINYON 500
PINYON 345	PINYON 384	PINYON 423	PINYON 462	PINYON 501

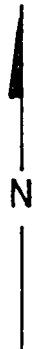
PINYON 346	PINYON 385	PINYON 424	PINYON 463	PINYON 502
PINYON 347	PINYON 386	PINYON 425	PINYON 464	PINYON 503
PINYON 348	PINYON 387	PINYON 426	PINYON 465	PINYON 504
PINYON 349	PINYON 388	PINYON 427	PINYON 466	PINYON 505

TIE: Cor. 1 of PINYON 349 is 12270.89' South and 1451.91' East of the NE Cor. of Sec. 12, T36N, R5W.

PINYON 506
PINYON 507
PINYON 508
PINYON 509
PINYON 510

Bearing 00° North

Bearing 00° East



LOCATION MAP
PINYON LODGE CLAIMS
MOHAVE COUNTY, ARIZONA

scale 1" = 2000'

All location monuments, corners, and end centers are 2" X 2" X 4' wooden posts.

ARIZONA STATE OFFICE
LAND MANAGEMENT
JAN 28 1982
7:45 A.M.
PHOENIX, ARIZONA

LODE LOCATION NOTICE AND CERTIFICATE

STATE OF)
) ss.
 COUNTY OF)

The undersigned, DEAN G ROBERTS, in preparing this Lode Location Notice and Certificate is acting for and in behalf of Energy Fuels Exploration Company, a Colorado corporation, whose address is 1515 Arapahoe Street, Denver, Colorado 80202 (hereinafter called "Energy Fuels").

1. Claim. The PINYON # 462 claim is located by Energy Fuels on this 2 day of NOV, 1981, for mining purposes and is 1500 linear feet in length along the vein or lode containing valuable minerals and 300 linear feet in width on each side of the center line of this claim and is located for all surface rights, privileges, minerals and other rights granted by the existing laws and customs. The general course of this claim is from WEST to EAST (general direction).

2. Location Monument. The location monument on which this notice is posted is located in Section 17, Township 36N, Range 4W, and is situated within the boundaries of this claim at Corner No. 1 which is the NW corner of this claim. The location monument lies on the WEST end of this claim and is 1500 feet from the opposite end of this claim.

3. Description. The description of this claim, its boundaries and its locality are as follows:

(a) Location: The claim is located in the SW 1/4, Section 17, Township 36N, Range 4W, Gila & Salt River Base Meridian, HACKS CANYON Mining District, County of MOHAVE, and State of Arizona.

(b) Description: The boundary of this claim can be readily traced, viz: Beginning at Corner No. 1 of this claim, common with Corner No. 2 of the PINYON # 423 Claim, thence SOUTH, 300 feet to End Center; thence SOUTH, 300 feet to Corner No. 4; thence EAST, 1500 feet to Corner No. 3; thence NORTH, 300 feet to End Center; thence NORTH, 300 feet to Corner No. 2; thence WEST, 1500 feet to Corner No. 1; the place of beginning.

(c) Tie: Corner No. 1 of this claim can be located by proceeding 9870.89 feet due SOUTH and 5951.91 feet due EAST from the NE corner (permanent monument/benchmark) of Section 12, Township 36N, Range 5W, of the Gila & Salt River Base Meridian, MOHAVE County, Arizona.

LOCATOR:

ENERGY FUELS EXPLORATION COMPANY
 ARIZONA STATE OFFICE
 SO. LAND MANAGEMENT

By Dean G. Roberts JAN 28 1982
 Duly Authorized Agent 7:45 A.M.

PHOENIX, ARIZONA

STATE OF ARIZONA)
COCONINO) ss.
 COUNTY OF)

On this 30th day of December, 1981, before me personally appeared Dean G. Roberts, duly authorized agent of Energy Fuels Exploration Company, a Colorado corporation, known to me to be the person who executed the within instrument on behalf of the corporation therein named and acknowledged to me that such corporation executed the same.

IN WITNESS WHEREOF, I have hereunto set my hand and official seal.

[Signature]
 Notary Public

My Commission Expires: 4.9.85

153106

R 4 W

T 37 N

T 36 N

Sec. 6

Sec. 5

Sec. 7

Sec. 8

Sec. 18

Sec. 17

Sec. 19

PINYON 320	PINYON 359	PINYON 398	PINYON 437	PINYON 476
PINYON 321	PINYON 360	PINYON 399	PINYON 438	PINYON 477
PINYON 322	PINYON 361	PINYON 400	PINYON 439	PINYON 478
PINYON 323	PINYON 362	PINYON 401	PINYON 440	PINYON 479
PINYON 324	PINYON 363	PINYON 402	PINYON 441	PINYON 480
PINYON 325	PINYON 364	PINYON 403	PINYON 442	PINYON 481
PINYON 326	PINYON 365	PINYON 404	PINYON 443	PINYON 482
PINYON 327	PINYON 366	PINYON 405	PINYON 444	PINYON 483
PINYON 328	PINYON 367	PINYON 406	PINYON 445	PINYON 484
PINYON 329	PINYON 368	PINYON 407	PINYON 446	PINYON 485
PINYON 330	PINYON 369	PINYON 408	PINYON 447	PINYON 486
PINYON 331	PINYON 370	PINYON 409	PINYON 448	PINYON 487
PINYON 332	PINYON 371	PINYON 410	PINYON 449	PINYON 488
PINYON 333	PINYON 372	PINYON 411	PINYON 450	PINYON 489
PINYON 334	PINYON 373	PINYON 412	PINYON 451	PINYON 490
PINYON 335	PINYON 374	PINYON 413	PINYON 452	PINYON 491
PINYON 336	PINYON 375	PINYON 414	PINYON 453	PINYON 492
PINYON 337	PINYON 376	PINYON 415	PINYON 454	PINYON 493
PINYON 338	PINYON 377	PINYON 416	PINYON 455	PINYON 494
PINYON 339	PINYON 378	PINYON 417	PINYON 456	PINYON 495
PINYON 340	PINYON 379	PINYON 418	PINYON 457	PINYON 496
PINYON 341	PINYON 380	PINYON 419	PINYON 458	PINYON 497
PINYON 342	PINYON 381	PINYON 420	PINYON 459	PINYON 498
PINYON 343	PINYON 382	PINYON 421	PINYON 460	PINYON 499
PINYON 344	PINYON 383	PINYON 422	PINYON 461	PINYON 500
PINYON 345	PINYON 384	PINYON 423	PINYON 462	PINYON 501
PINYON 346	PINYON 385	PINYON 424	PINYON 463	PINYON 502
PINYON 347	PINYON 386	PINYON 425	PINYON 464	PINYON 503
PINYON 348 1500'	PINYON 387	PINYON 426	PINYON 465	PINYON 504
PINYON 349 1500'	PINYON 388	PINYON 427	PINYON 466	PINYON 505
TIE: Cor. 1 of PINYON 349 is 12270.89' South and 1451.91' East of the NE Cor. of Sec. 12, T36N, R5W.			Bearing 00° East	PINYON 506
				PINYON 507
				PINYON 508
				PINYON 509
				PINYON 510

Bearing 00° North

N

300'
300'

ARIZONA STATE OFFICE
Sec. 20 LAND MANAGEMENT

JAN 28 1982

7:45 A.M.
PHOENIX, ARIZONA

LOCATION MAP
PINYON LODGE CLAIMS
MOHAVE COUNTY, ARIZONA

scale 1" = 2000'

All location monuments, corners, and
end centers are 2" X 2" X 4' wooden posts.

LODE LOCATION NOTICE AND CERTIFICATE

STATE OF)

) ss.

COUNTY OF)

The undersigned, DEAN G ROBERTS, in preparing this Lode Location Notice and Certificate is acting for and in behalf of Energy Fuels Exploration Company, a Colorado corporation, whose address is 1515 Arapahoe Street, Denver, Colorado 80202 (hereinafter called "Energy Fuels").

1. Claim. The PINYON # 463 claim is located by Energy Fuels on this 2 day of NOV, 1981, for mining purposes and is 1500 linear feet in length along the vein or lode containing valuable minerals and 300 linear feet in width on each side of the center line of this claim and is located for all surface rights, privileges, minerals and other rights granted by the existing laws and customs. The general course of this claim is from WEST to EAST (general direction).

2. Location Monument. The location monument on which this notice is posted is located in Section 17, Township 36N, Range 4W, and is situated within the boundaries of this claim at Corner No. 1 which is the NW corner of this claim. The location monument lies on the WEST end of this claim and is 1500 feet from the opposite end of this claim.

3. Description. The description of this claim, its boundaries and its locality are as follows:

(a) Location: The claim is located in the SW 1/4 SEC 17 & NW 1/4, Section 20, Township 36N, Range 4W, Gila & Salt River Base Meridian, HACKS CANYON Mining District, County of MOHAVE, and State of Arizona.

(b) Description: The boundary of this claim can be readily traced, viz: Beginning at Corner No. 1 of this claim, common with Corner No. 2 of the PINYON # 424 Claim, thence SOUTH, 300 feet to End Center; thence SOUTH, 300 feet to Corner No. 4; thence EAST, 1500 feet to Corner No. 3; thence NORTH, 300 feet to End Center; thence NORTH, 300 feet to Corner No. 2; thence WEST, 1500 feet to Corner No. 1; the place of beginning.

(c) Tie: Corner No. 1 of this claim can be located by proceeding 10470.89 feet due SOUTH and 5951.91 feet due EAST from the NE corner (permanent monument/benchmark) of Section 12, Township 36N, Range 5W, of the Gila & Salt River Base Meridian, MOHAVE County, Arizona.

LOCATOR:

ENERGY FUELS EXPLORATION COMPANY, ARIZONA STATE OFFICE
LAND MANAGEMENT

By Dean G. Roberts
Duly Authorized Agent

JAN 28 1982

7:45 A.M.
PHOENIX, ARIZONA

STATE OF

ARIZONA
COCONINO

)

) ss.

COUNTY OF

)

On this 30th day of December, 1981, before me personally appeared Dean G. Roberts, duly authorized agent of Energy Fuels Exploration Company, a Colorado corporation, known to me to be the person who executed the within instrument on behalf of the corporation therein named and acknowledged to me that such corporation executed the same.

IN WITNESS WHEREOF, I have hereunto set my hand and official seal.

[Signature]
Notary Public

My Commission Expires: 4-9-85.

R 4 W

T 37 N

T 36 N

Sec. 6

Sec. 5

Sec. 7

Sec. 8

Sec. 18

Sec. 17

Sec. 19

Sec. 20

PINYON 320	PINYON 359	PINYON 398	PINYON 437	PINYON 476
PINYON 321	PINYON 360	PINYON 399	PINYON 438	PINYON 477
PINYON 322	PINYON 361	PINYON 400	PINYON 439	PINYON 478
PINYON 323	PINYON 362	PINYON 401	PINYON 440	PINYON 479
PINYON 324	PINYON 363	PINYON 402	PINYON 441	PINYON 480
PINYON 325	PINYON 364	PINYON 403	PINYON 442	PINYON 481
PINYON 326	PINYON 365	PINYON 404	PINYON 443	PINYON 482
PINYON 327	PINYON 366	PINYON 405	PINYON 444	PINYON 483
PINYON 328	PINYON 367	PINYON 406	PINYON 445	PINYON 484
PINYON 329	PINYON 368	PINYON 407	PINYON 446	PINYON 485
PINYON 330	PINYON 369	PINYON 408	PINYON 447	PINYON 486
PINYON 331	PINYON 370	PINYON 409	PINYON 448	PINYON 487
PINYON 332	PINYON 371	PINYON 410	PINYON 449	PINYON 488
PINYON 333	PINYON 372	PINYON 411	PINYON 450	PINYON 489
PINYON 334	PINYON 373	PINYON 412	PINYON 451	PINYON 490
PINYON 335	PINYON 374	PINYON 413	PINYON 452	PINYON 491
PINYON 336	PINYON 375	PINYON 414	PINYON 453	PINYON 492
PINYON 337	PINYON 376	PINYON 415	PINYON 454	PINYON 493
PINYON 338	PINYON 377	PINYON 416	PINYON 455	PINYON 494
PINYON 339	PINYON 378	PINYON 417	PINYON 456	PINYON 495
PINYON 340	PINYON 379	PINYON 418	PINYON 457	PINYON 496
PINYON 341	PINYON 380	PINYON 419	PINYON 458	PINYON 497
PINYON 342	PINYON 381	PINYON 420	PINYON 459	PINYON 498
PINYON 343	PINYON 382	PINYON 421	PINYON 460	PINYON 499
PINYON 344	PINYON 383	PINYON 422	PINYON 461	PINYON 500
PINYON 345	PINYON 384	PINYON 423	PINYON 462	PINYON 501
PINYON 346	PINYON 385	PINYON 424	PINYON 463	PINYON 502
PINYON 347	PINYON 386	PINYON 425	PINYON 464	PINYON 503
PINYON 348	PINYON 387	PINYON 426	PINYON 465	PINYON 504
PINYON 349	PINYON 388	PINYON 427	PINYON 466	PINYON 505
TIE: Cor. 1 of PINYON 349 is 12270.89' South and 1451.91' East of the NE Cor. of Sec. 12, T36N, R5W.			Bearing 00° East	PINYON 506
				PINYON 507
				PINYON 508
				PINYON 509
				PINYON 510

300'
300'

1
2
3
4

TIE: Cor. 1 of PINYON 349 is 12270.89' South and 1451.91' East of the NE Cor. of Sec. 12, T36N, R5W.

Bearing 00° East

ARIZONA STATE OFFICE
BU. LAND MANAGEMENT

JAN 28 1982

7:45 A.M.
PHOENIX, ARIZONA

LOCATION MAP
PINYON LODGE CLAIMS
MOHAVE COUNTY, ARIZONA

scale 1" = 2000'

All location monuments, corners, and end centers are 2" X 2" X 4' wooden posts.

LODE LOCATION NOTICE AND CERTIFICATE

STATE OF)
) ss.
COUNTY OF)

The undersigned, DEAN G ROBERTS, in preparing this Lode Location Notice and Certificate is acting for and in behalf of Energy Fuels Exploration Company, a Colorado corporation, whose address is 1515 Arapahoe Street, Denver, Colorado 80202 (hereinafter called "Energy Fuels").

1. Claim. The PINYON # 464 claim is located by Energy Fuels on this 2 day of NOV, 1981, for mining purposes and is 1500 linear feet in length along the vein or lode containing valuable minerals and 300 linear feet in width on each side of the center line of this claim and is located for all surface rights, privileges, minerals and other rights granted by the existing laws and customs. The general course of this claim is from WEST to EAST (general direction).

2. Location Monument. The location monument on which this notice is posted is located in Section 20, Township 36N, Range 4W, and is situated within the boundaries of this claim at Corner No. 1 which is the NW corner of this claim. The location monument lies on the WEST end of this claim and is 1500 feet from the opposite end of this claim.

3. Description. The description of this claim, its boundaries and its locality are as follows:

(a) Location: The claim is located in the NW 1/4, Section 20, Township 36N, Range 4W, Gila & Salt River Base Meridian, HACKS CANYON Mining District, County of MOHAVE, and State of Arizona.

(b) Description: The boundary of this claim can be readily traced, viz: Beginning at Corner No. 1 of this claim, common with Corner No. 2 of the PINYON # 425 Claim, thence SOUTH, 300 feet to End Center; thence SOUTH, 300 feet to Corner No. 4; thence EAST, 1500 feet to Corner No. 3; thence NORTH, 300 feet to End Center; thence NORTH, 300 feet to Corner No. 2; thence WEST, 1500 feet to Corner No. 1; the place of beginning.

(c) Tie: Corner No. 1 of this claim can be located by proceeding 11070.89 feet due SOUTH and 5951.91 feet due EAST from the NE corner (permanent monument/benchmark) of Section 12, Township 36N, Range 5W, of the Gila & Salt River Base Meridian, MOHAVE County, Arizona.

LOCATOR:

ENERGY FUELS EXPLORATION COMPANY, ARIZONA STATE OFFICE
30. LAND MANAGEMENT

By Dean G. Roberts JAN 28 1982
Duly Authorized Agent 7:45 A.M.

PHOENIX, ARIZONA

STATE OF ARIZONA)
 COCONINO) ss.
COUNTY OF)

On this 30th day of December, 1981, before me personally appeared Dean G. Roberts, duly authorized agent of Energy Fuels Exploration Company, a Colorado corporation, known to me to be the person who executed the within instrument on behalf of the corporation therein named and acknowledged to me that such corporation executed the same.

IN WITNESS WHEREOF, I have hereunto set my hand and official seal.

My Commission Expires: 4.9.85.

Jim S. Hall
Notary Public

HC
53108

R 4 W

T 37 N

T 36 N

Sec. 6

Sec. 5

Sec. 7

Sec. 8

Sec. 18

Sec. 17

Sec. 19

Sec. 20
ARIZONA STATE OFFICE
BU. LAND MANAGEMENT
JAN 28 1982
7:45 A.M.
PHOENIX, ARIZONA

PINYON 320	PINYON 359	PINYON 398	PINYON 437	PINYON 476
PINYON 321	PINYON 360	PINYON 399	PINYON 438	PINYON 477
PINYON 322	PINYON 361	PINYON 400	PINYON 439	PINYON 478
PINYON 323	PINYON 362	PINYON 401	PINYON 440	PINYON 479
PINYON 324	PINYON 363	PINYON 402	PINYON 441	PINYON 480
PINYON 325	PINYON 364	PINYON 403	PINYON 442	PINYON 481
PINYON 326	PINYON 365	PINYON 404	PINYON 443	PINYON 482
PINYON 327	PINYON 366	PINYON 405	PINYON 444	PINYON 483
PINYON 328	PINYON 367	PINYON 406	PINYON 445	PINYON 484
PINYON 329	PINYON 368	PINYON 407	PINYON 446	PINYON 485
PINYON 330	PINYON 369	PINYON 408	PINYON 447	PINYON 486
PINYON 331	PINYON 370	PINYON 409	PINYON 448	PINYON 487
PINYON 332	PINYON 371	PINYON 410	PINYON 449	PINYON 488
PINYON 333	PINYON 372	PINYON 411	PINYON 450	PINYON 489
PINYON 334	PINYON 373	PINYON 412	PINYON 451	PINYON 490
PINYON 335	PINYON 374	PINYON 413	PINYON 452	PINYON 491
PINYON 336	PINYON 375	PINYON 414	PINYON 453	PINYON 492
PINYON 337	PINYON 376	PINYON 415	PINYON 454	PINYON 493
PINYON 338	PINYON 377	PINYON 416	PINYON 455	PINYON 494
PINYON 339	PINYON 378	PINYON 417	PINYON 456	PINYON 495
PINYON 340	PINYON 379	PINYON 418	PINYON 457	PINYON 496
PINYON 341	PINYON 380	PINYON 419	PINYON 458	PINYON 497
PINYON 342	PINYON 381	PINYON 420	PINYON 459	PINYON 498
PINYON 343	PINYON 382	PINYON 421	PINYON 460	PINYON 499
PINYON 344	PINYON 383	PINYON 422	PINYON 461	PINYON 500
PINYON 345	PINYON 384	PINYON 423	PINYON 462	PINYON 501
PINYON 346	PINYON 385	PINYON 424	PINYON 463	PINYON 502
PINYON 347	PINYON 386	PINYON 425	PINYON 464	PINYON 503
PINYON 348	PINYON 387	PINYON 426	PINYON 465	PINYON 504
PINYON 349	PINYON 388	PINYON 427	PINYON 466	PINYON 505
Bearing 00° East				PINYON 506
				PINYON 507
				PINYON 508
				PINYON 509
				PINYON 510

TIE: Cor. 1 of PINYON 349 is 12270.89' South and 1451.91' East of the NE Cor. of Sec. 12, T36N, R5W.

LOCATION MAP
PINYON LODGE CLAIMS

MOHAVE COUNTY, ARIZONA

scale 1" = 2000'

All location monuments, corners, and end centers are 2" X 2" X 4' wooden posts.

LODE LOCATION NOTICE AND CERTIFICATE

STATE OF

)

) ss.

COUNTY OF

)

The undersigned, DEAN G ROBERTS, in preparing this Lode Location Notice and Certificate is acting for and in behalf of Energy Fuels Exploration Company, a Colorado corporation, whose address is 1515 Arapahoe Street, Denver, Colorado 80202 (hereinafter called "Energy Fuels").

1. Claim. The PINYON # 465 claim is located by Energy Fuels on this 2 day of NOV, 1981, for mining purposes and is 1500 linear feet in length along the vein or lode containing valuable minerals and 300 linear feet in width on each side of the center line of this claim and is located for all surface rights, privileges, minerals and other rights granted by the existing laws and customs. The general course of this claim is from WEST to EAST (general direction).

2. Location Monument. The location monument on which this notice is posted is located in Section 20, Township 36N, Range 4W, and is situated within the boundaries of this claim at Corner No. 1 which is the NW corner of this claim. The location monument lies on the WEST end of this claim and is 1500 feet from the opposite end of this claim.

3. Description. The description of this claim, its boundaries and its locality are as follows:

(a) Location: The claim is located in the NW 1/4, Section 20, Township 36N, Range 4W, Gila & Salt River Base Meridian, HACKS CANYON Mining District, County of MOHAVE, and State of Arizona.

(b) Description: The boundary of this claim can be readily traced, viz: Beginning at Corner No. 1 of this claim, common with Corner No. 2 of the PINYON # 426 Claim, thence SOUTH, 300 feet to End Center; thence SOUTH, 300 feet to Corner No. 4; thence EAST, 1500 feet to Corner No. 3; thence NORTH, 300 feet to End Center; thence NORTH, 300 feet to Corner No. 2; thence WEST, 1500 feet to Corner No. 1; the place of beginning.

(c) Tie: Corner No. 1 of this claim can be located by proceeding 11670.89 feet due SOUTH and 5951.91 feet due EAST from the NE corner (permanent monument/benchmark) of Section 12, Township 36N, Range 5W, of the Gila & Salt River Base Meridian, MOHAVE County, Arizona.

LOCATOR:

ENERGY FUELS EXPLORATION COMPANY, ARIZONA STATE OFFICE
301 LAND MANAGEMENT

By Dean G. Roberts JAN 28 1982
Duly Authorized Agent

STATE OF

ARIZONA

)

COCHINO

)

) ss.

COUNTY OF

)

7:45 A.M.
PHOENIX, ARIZONA

On this 30th day of December, 1981, before me personally appeared Dean G. Roberts, duly authorized agent of Energy Fuels Exploration Company, a Colorado corporation, known to me to be the person who executed the within instrument on behalf of the corporation therein named and acknowledged to me that such corporation executed the same.

IN WITNESS WHEREOF, I have hereunto set my hand and official seal.

James S. Hall
Notary Public

My Commission Expires: 1-9-85

153109

R 4 W

T 37 N

T 36 N

Sec. 6

Sec. 5

Sec. 7

Sec. 8

Sec. 18

Sec. 17

Sec. 19

Sec. 20

PINYON 320	PINYON 359	PINYON 398	PINYON 437	PINYON 476
PINYON 321	PINYON 360	PINYON 399	PINYON 438	PINYON 477
PINYON 322	PINYON 361	PINYON 400	PINYON 439	PINYON 478
PINYON 323	PINYON 362	PINYON 401	PINYON 440	PINYON 479
PINYON 324	PINYON 363	PINYON 402	PINYON 441	PINYON 480
PINYON 325	PINYON 364	PINYON 403	PINYON 442	PINYON 481
PINYON 326	PINYON 365	PINYON 404	PINYON 443	PINYON 482
PINYON 327	PINYON 366	PINYON 405	PINYON 444	PINYON 483
PINYON 328	PINYON 367	PINYON 406	PINYON 445	PINYON 484
PINYON 329	PINYON 368	PINYON 407	PINYON 446	PINYON 485
PINYON 330	PINYON 369	PINYON 408	PINYON 447	PINYON 486
PINYON 331	PINYON 370	PINYON 409	PINYON 448	PINYON 487
PINYON 332	PINYON 371	PINYON 410	PINYON 449	PINYON 488
PINYON 333	PINYON 372	PINYON 411	PINYON 450	PINYON 489
PINYON 334	PINYON 373	PINYON 412	PINYON 451	PINYON 490
PINYON 335	PINYON 374	PINYON 413	PINYON 452	PINYON 491
PINYON 336	PINYON 375	PINYON 414	PINYON 453	PINYON 492
PINYON 337	PINYON 376	PINYON 415	PINYON 454	PINYON 493
PINYON 338	PINYON 377	PINYON 416	PINYON 455	PINYON 494
PINYON 339	PINYON 378	PINYON 417	PINYON 456	PINYON 495
PINYON 340	PINYON 379	PINYON 418	PINYON 457	PINYON 496
PINYON 341	PINYON 380	PINYON 419	PINYON 458	PINYON 497
PINYON 342	PINYON 381	PINYON 420	PINYON 459	PINYON 498
PINYON 343	PINYON 382	PINYON 421	PINYON 460	PINYON 499
PINYON 344	PINYON 383	PINYON 422	PINYON 461	PINYON 500
PINYON 345	PINYON 384	PINYON 423	PINYON 462	PINYON 501
PINYON 346	PINYON 385	PINYON 424	PINYON 463	PINYON 502
PINYON 347	PINYON 386	PINYON 425	PINYON 464	PINYON 503
PINYON 348	PINYON 387	PINYON 426	PINYON 465	PINYON 504
PINYON 349	PINYON 388	PINYON 427	PINYON 466	PINYON 505
Bearing 00° East			PINYON 506	
			PINYON 507	
			PINYON 508	
			PINYON 509	
			PINYON 510	

TIE: Cor. 1 of PINYON 349 is 12270.89' South and 1451.91' East of the NE Cor. of Sec. 12, T36N, R5W.

LOCATION MAP
PINYON LODGE CLAIMS
MOHAVE COUNTY, ARIZONA

scale 1" = 2000'

All location monuments, corners, and end centers are 2" x 2" x 4' wooden posts.

ARIZONA STATE OFFICE
BU. LAND MANAGEMENT
JUN 16 1964
7:45 A.M.
PHOENIX, ARIZONA

LODE LOCATION NOTICE AND CERTIFICATE

STATE OF)
) ss.
 COUNTY OF)

The undersigned, DEAN G ROBERTS, in preparing this Lode Location Notice and Certificate is acting for and in behalf of Energy Fuels Exploration Company, a Colorado corporation, whose address is 1515 Arapahoe Street, Denver, Colorado 80202 (hereinafter called "Energy Fuels").

1. Claim. The PINYON # 466 claim is located by Energy Fuels on this 2 day of NOV, 1981, for mining purposes and is 1500 linear feet in length along the vein or lode containing valuable minerals and 300 linear feet in width on each side of the center line of this claim and is located for all surface rights, privileges, minerals and other rights granted by the existing laws and customs. The general course of this claim is from WEST to EAST (general direction).

2. Location Monument. The location monument on which this notice is posted is located in Section 20, Township 36N, Range 4W, and is situated within the boundaries of this claim at Corner No. 1 which is the NW corner of this claim. The location monument lies on the WEST end of this claim and is 1500 feet from the opposite end of this claim.

3. Description. The description of this claim, its boundaries and its locality are as follows:

(a) Location: The claim is located in the NW 1/4, Section 20, Township 36N, Range 4W, Gila & Salt River Base Meridian, HACKS CANYON Mining District, County of MOHAVE, and State of Arizona.

(b) Description: The boundary of this claim can be readily traced, viz: Beginning at Corner No. 1 of this claim, common with Corner No. 2 of the PINYON # 427 Claim, thence SOUTH, 300 feet to End Center; thence SOUTH, 300 feet to Corner No. 4; thence EAST, 1500 feet to Corner No. 3; thence NORTH, 300 feet to End Center; thence NORTH, 300 feet to Corner No. 2; thence WEST, 1500 feet to Corner No. 1; the place of beginning.

(c) Tie: Corner No. 1 of this claim can be located by proceeding 12270.89 feet due SOUTH and 5951.91 feet due EAST from the NE corner (permanent monument/benchmark) of Section 12, Township 36N, Range 5W, of the Gila & Salt River Base Meridian, MOHAVE County, Arizona.

LOCATOR:

ARIZONA STATE OFFICE
 ENERGY FUELS EXPLORATION COMPANY
 SO. LAND MANAGEMENT

By Dean G. Roberts 7:45 A.M.
 Duly Authorized Agent PHOENIX, ARIZONA

STATE OF ARIZONA)
) ss.
 COUNTY OF COCONINO)

On this 30th day of December, 1981, before me personally appeared Dean G. Roberts, duly authorized agent of Energy Fuels Exploration Company, a Colorado corporation, known to me to be the person who executed the within instrument on behalf of the corporation therein named and acknowledged to me that such corporation executed the same.

IN WITNESS WHEREOF, I have hereunto set my hand and official seal.

My Commission Expires: 4.9.85

James S. Bell
 Notary Public

153110

R 4 W

T 37 N

T 36 N

Sec. 6

Sec. 5

Sec. 7

Sec. 8

Sec. 18

Sec. 17

Sec. 19

PINYON 320	PINYON 359	PINYON 398	PINYON 437	PINYON 476
PINYON 321	PINYON 360	PINYON 399	PINYON 438	PINYON 477
PINYON 322	PINYON 361	PINYON 400	PINYON 439	PINYON 478
PINYON 323	PINYON 362	PINYON 401	PINYON 440	PINYON 479
PINYON 324	PINYON 363	PINYON 402	PINYON 441	PINYON 480
PINYON 325	PINYON 364	PINYON 403	PINYON 442	PINYON 481
PINYON 326	PINYON 365	PINYON 404	PINYON 443	PINYON 482
PINYON 327	PINYON 366	PINYON 405	PINYON 444	PINYON 483
PINYON 328	PINYON 367	PINYON 406	PINYON 445	PINYON 484
PINYON 329	PINYON 368	PINYON 407	PINYON 446	PINYON 485
PINYON 330	PINYON 369	PINYON 408	PINYON 447	PINYON 486
PINYON 331	PINYON 370	PINYON 409	PINYON 448	PINYON 487
PINYON 332	PINYON 371	PINYON 410	PINYON 449	PINYON 488
PINYON 333	PINYON 372	PINYON 411	PINYON 450	PINYON 489
PINYON 334	PINYON 373	PINYON 412	PINYON 451	PINYON 490
PINYON 335	PINYON 374	PINYON 413	PINYON 452	PINYON 491
PINYON 336	PINYON 375	PINYON 414	PINYON 453	PINYON 492
PINYON 337	PINYON 376	PINYON 415	PINYON 454	PINYON 493
PINYON 338	PINYON 377	PINYON 416	PINYON 455	PINYON 494
PINYON 339	PINYON 378	PINYON 417	PINYON 456	PINYON 495
PINYON 340	PINYON 379	PINYON 418	PINYON 457	PINYON 496
PINYON 341	PINYON 380	PINYON 419	PINYON 458	PINYON 497
PINYON 342	PINYON 381	PINYON 420	PINYON 459	PINYON 498
PINYON 343	PINYON 382	PINYON 421	PINYON 460	PINYON 499
PINYON 344	PINYON 383	PINYON 422	PINYON 461	PINYON 500
PINYON 345	PINYON 384	PINYON 423	PINYON 462	PINYON 501
PINYON 346	PINYON 385	PINYON 424	PINYON 463	PINYON 502
PINYON 347	PINYON 386	PINYON 425	PINYON 464	PINYON 503
PINYON 348	PINYON 387	PINYON 426	PINYON 465	PINYON 504
PINYON 349	PINYON 388	PINYON 427	PINYON 466	PINYON 505
TIE: Cor. 1 of PINYON 349 is 12270.89' South and 1451.91' East of the NE Cor. of Sec. 12, T36N, R5W.			Bearing 00° East	PINYON 506
				PINYON 507
				PINYON 508
				PINYON 509
				PINYON 510

300'
300'



LOCATION MAP
PINYON LODGE CLAIMS
MOHAVE COUNTY, ARIZONA

scale 1" = 2000'

All location monuments, corners, and end centers are 2" X 2" X 4' wooden posts.

ARIZONA STATE OFFICE
BUREAU OF LAND MANAGEMENT
JAN 11 1961
7:45 A.M.
PHOENIX, ARIZONA

LODE LOCATION NOTICE AND CERTIFICATE

STATE OF Arizona)
) ss.
 COUNTY OF Coconino)

The undersigned, Dean G. Roberts, in preparing this Lode Location Notice and Certificate is acting for and in behalf of Energy Fuels Exploration Company, a Colorado corporation, whose address is 1515 Arapahoe Street, Denver, Colorado 80202 (hereinafter called "Energy Fuels").

1. Claim. The Pinyon No. 467 claim is located by Energy Fuels on this 3 day of NOV, 1981, for mining purposes and is 1500 linear feet in length along the vein or lode containing valuable minerals and 300 linear feet in width on each side of the center line of this claim and is located for all surface rights, privileges, minerals and other rights granted by the existing laws and customs. The general course of this claim is from East to West (general direction).

2. Location Monument. The location monument on which this notice is posted is located in Section 32, Township 37 North, Range 4 West, and is situated within the boundaries of this claim at Corner No. 2 which is the Northeast corner of this claim. The location monument lies on the East end of this claim and is 1500 feet from the opposite end of this claim.

3. Description. The description of this claim, its boundaries and its locality are as follows:

(a) Location: The claim is located in the NE 1/4, Section 32, Township 37 North, Range 4 West, Gila & Salt River Base Meridian, Hacks Canyon Mining District, County of Mohave, and State of Arizona.

(b) Description: The boundary of this claim can be readily traced, viz: Beginning at Corner No. 2 of this claim, common with Corner No. 1 of the Pinyon No. 511 Claim, thence South, 300 feet to End Center; thence South, 300 feet to Corner No. 3; thence West, 1500 feet to Corner No. 4; thence North, 300 feet to End Center; thence North, 300 feet to Corner No. 1; thence East, 1500 feet to Corner No. 2; the place of beginning.

(c) Tie: Corner No. 2 of this claim can be located by proceeding 10529.11 feet due NORTH and 8951.91 feet due EAST from the Northeast corner (permanent monument/benchmark) of Section 12, Township 36 North, Range 5 West, of the Gila & Salt River Base Meridian, Mohave County, Arizona.

LOCATOR:

ENERGY FUELS EXPLORATION COMPANY ARIZONA STATE OFFICE
 BU. LAND MANAGEMENT

By Dean G. Roberts
 Duly Authorized Agent

STATE OF Arizona)
) ss.
 COUNTY OF Coconino)

7:45 A.M.
 PHOENIX, ARIZONA

On this 30th day of December, 1981, before me personally appeared Dean G. Roberts, duly authorized agent of Energy Fuels Exploration Company, a Colorado corporation, known to me to be the person who executed the within instrument on behalf of the corporation therein named and acknowledged to me that such corporation executed the same.

IN WITNESS WHEREOF, I have hereunto set my hand and official seal.

My Commission Expires: 4-9-85.

John S. Hallan
 Notary Public

153111

LODE LOCATION NOTICE AND CERTIFICATE

STATE OF

) ss.

COUNTY OF

The undersigned, DEAN G ROBERTS, in preparing this Lode Location Notice and Certificate is acting for and in behalf of Energy Fuels Exploration Company, a Colorado corporation, whose address is 1515 Arapahoe Street, Denver, Colorado 80202 (hereinafter called "Energy Fuels").

1. Claim. The PINYON # 468 claim is located by Energy Fuels on this 3 day of NOV, 1981, for mining purposes and is 1500 linear feet in length along the vein or lode containing valuable minerals and 300 linear feet in width on each side of the center line of this claim and is located for all surface rights, privileges, minerals and other rights granted by the existing laws and customs. The general course of this claim is from EAST to WEST (general direction).

2. Location Monument. The location monument on which this notice is posted is located in Section 32, Township 37N, Range 4W, and is situated within the boundaries of this claim at Corner No. 2 which is the NE corner of this claim. The location monument lies on the EAST end of this claim and is 1500 feet from the opposite end of this claim.

3. Description. The description of this claim, its boundaries and its locality are as follows:

(a) Location: The claim is located in the NE 1/4, Section 32, Township 37N, Range 4W, Gila & Salt River Base Meridian, HACKS CANYON Mining District, County of MOHAVE, and State of Arizona.

(b) Description: The boundary of this claim can be readily traced, viz: Beginning at Corner No. 2 of this claim, common with Corner No. 1 of the PINYON # 512 Claim, thence SOUTH, 300 feet to End Center; thence SOUTH, 300 feet to Corner No. 3; thence WEST, 1500 feet to Corner No. 4; thence NORTH, 300 feet to End Center; thence NORTH, 300 feet to Corner No. 1; thence EAST, 1500 feet to Corner No. 2; the place of beginning.

(c) Tie: Corner No. 2 of this claim can be located by proceeding 9929.11 feet due NORTH and 8951.91 feet due EAST from the NE corner (permanent monument/benchmark) of Section 12, Township 36N, Range 5W, of the Gila & Salt River Base Meridian, MOHAVE County, Arizona.

LOCATOR:

ENERGY FUELS EXPLORATION COMPANY
ARIZONA STATE OFFICE
BU. LAND MANAGEMENT

By Dean G. Roberts
Duly Authorized Agent

7:45 A.M.
PHOENIX, ARIZONA

STATE OF

ARIZONA
COCONINO

) ss.

COUNTY OF

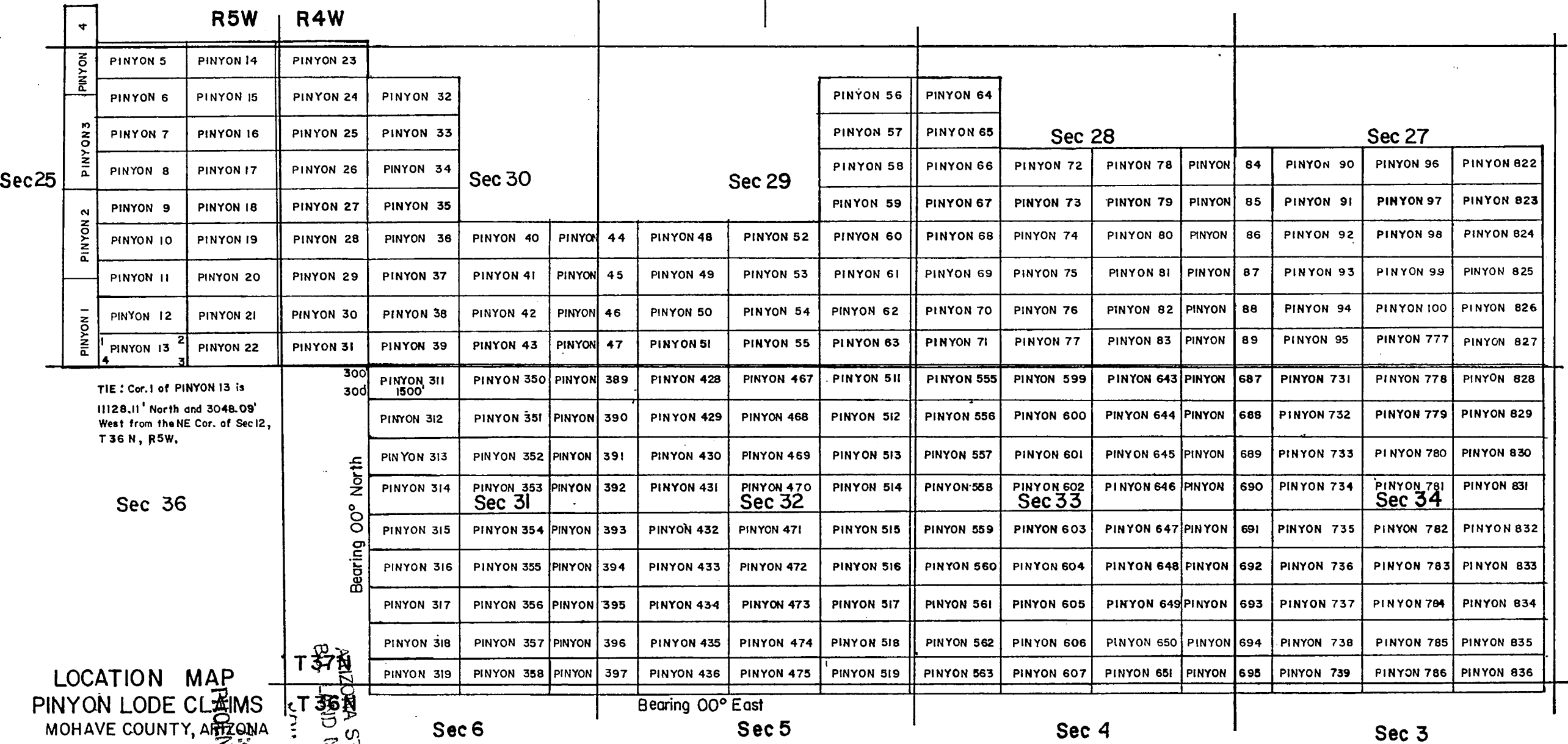
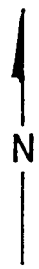
On this 30th day of December, 1981, before me personally appeared Dean G. Roberts, duly authorized agent of Energy Fuels Exploration Company, a Colorado corporation, known to me to be the person who executed the within instrument on behalf of the corporation therein named and acknowledged to me that such corporation executed the same.

IN WITNESS WHEREOF, I have hereunto set my hand and official seal.

My Commission Expires: 4-9-85

Notary Public

MC
153112



TIE : Cor.1 of PINYON 13 is
11128.11' North and 3048.09'
West from the NE Cor. of Sec12,
T 36 N, R5W.

LOCATION MAP
PINYON LODGE CLAIMS
MOHAVE COUNTY, ARIZONA

scale 1" = 2000'

ARIZONA
JAN 25 A.M.
PINOYIN, ARIZONA

ARIZONA STATE OFFICE
LAND MANAGEMENT

All location monuments, corners, and end centers are 2" X 2" X 4' wooden posts.

LODE LOCATION NOTICE AND CERTIFICATE

STATE OF)
) ss.
 COUNTY OF)

The undersigned, DEAN G ROBERTS, in preparing this Lode Location Notice and Certificate is acting for and in behalf of Energy Fuels Exploration Company, a Colorado corporation, whose address is 1515 Arapahoe Street, Denver, Colorado 80202 (hereinafter called "Energy Fuels").

1. Claim. The PINYON # 469 claim is located by Energy Fuels on this 3 day of NOV, 1981, for mining purposes and is 1500 linear feet in length along the vein or lode containing valuable minerals and 300 linear feet in width on each side of the center line of this claim and is located for all surface rights, privileges, minerals and other rights granted by the existing laws and customs. The general course of this claim is from EAST to WEST (general direction).

2. Location Monument. The location monument on which this notice is posted is located in Section 32, Township 37N, Range 4W, and is situated within the boundaries of this claim at Corner No. 2 which is the NE corner of this claim. The location monument lies on the EAST end of this claim and is 1500 feet from the opposite end of this claim.

3. Description. The description of this claim, its boundaries and its locality are as follows:

(a) Location: The claim is located in the NE 1/4, Section 32, Township 37N, Range 4W, Gila & Salt River Base Meridian, HACKS CANYON Mining District, County of MOHAVE, and State of Arizona.

(b) Description: The boundary of this claim can be readily traced, viz: Beginning at Corner No. 2 of this claim, common with Corner No. 1 of the PINYON # 513 Claim, thence SOUTH, 300 feet to End Center; thence SOUTH, 300 feet to Corner No. 3; thence WEST, 1500 feet to Corner No. 4; thence NORTH, 300 feet to End Center; thence NORTH, 300 feet to Corner No. 1; thence EAST, 1500 feet to Corner No. 2; the place of beginning.

(c) Tie: Corner No. 2 of this claim can be located by proceeding 9329.11 feet due NORTH and 8951.91 feet due EAST from the NE corner (permanent monument/benchmark) of Section 12, Township 36N, Range 5W, of the Gila & Salt River Base Meridian, MOHAVE County, Arizona.

LOCATOR:

ENERGY FUELS EXPLORATION COMPANY
 ARIZONA STATE OFFICE
 SO. LAND MANAGEMENT

By Dean G. Roberts
 Duly Authorized Agent

7:45 A.M.
 PHOENIX, ARIZONA

STATE OF ARIZONA)
COCONINO) ss.
 COUNTY OF)

On this 30th day of December, 1981, before me personally appeared Dean G. Roberts, duly authorized agent of Energy Fuels Exploration Company, a Colorado corporation, known to me to be the person who executed the within instrument on behalf of the corporation therein named and acknowledged to me that such corporation executed the same.

IN WITNESS WHEREOF, I have hereunto set my hand and official seal.

My Commission Expires: 4.9.85.

Notary Public

MC
 153113



All location monuments, corners, and end centers are 2" X 2" X 4' wooden posts,

LODE LOCATION NOTICE AND CERTIFICATE

STATE OF)
) ss.
 COUNTY OF)

The undersigned, DEAN G ROBERTS, in preparing this Lode Location Notice and Certificate is acting for and in behalf of Energy Fuels Exploration Company, a Colorado corporation, whose address is 1515 Arapahoe Street, Denver, Colorado 80202 (hereinafter called "Energy Fuels").

1. Claim. The PINYON # 470 claim is located by Energy Fuels on this 3 day of NOV, 1981, for mining purposes and is 1500 linear feet in length along the vein or lode containing valuable minerals and 300 linear feet in width on each side of the center line of this claim and is located for all surface rights, privileges, minerals and other rights granted by the existing laws and customs. The general course of this claim is from EAST to WEST (general direction).

2. Location Monument. The location monument on which this notice is posted is located in Section 32, Township 37N, Range 4W, and is situated within the boundaries of this claim at Corner No. 2 which is the NE corner of this claim. The location monument lies on the EAST end of this claim and is 1500 feet from the opposite end of this claim.

3. Description. The description of this claim, its boundaries and its locality are as follows:

(a) Location: The claim is located in the NE 1/4, Section 32, Township 37N, Range 4W, Gila & Salt River Base Meridian, HACKS CANYON Mining District, County of MOHAVE, and State of Arizona.

(b) Description: The boundary of this claim can be readily traced, viz: Beginning at Corner No. 2 of this claim, common with Corner No. 1 of the PINYON # 514 Claim, thence SOUTH, 300 feet to End Center; thence SOUTH, 300 feet to Corner No. 3; thence WEST, 1500 feet to Corner No. 4; thence NORTH, 300 feet to End Center; thence NORTH, 300 feet to Corner No. 1; thence EAST, 1500 feet to Corner No. 2; the place of beginning.

(c) Tie: Corner No. 2 of this claim can be located by proceeding 8729.11 feet due NORTH and 8951.91 feet due EAST from the NE corner (permanent monument/benchmark) of Section 12, Township 36N, Range 5W, of the Gila & Salt River Base Meridian, MOHAVE County, Arizona.

LOCATOR:

ENERGY FUELS EXPLORATION COMPANY ARIZONA STATE OFFICE
 BU. LAND MANAGEMENT

By Dean G. Roberts
 Duly Authorized Agent

STATE OF ARIZONA)
COCONINO) ss.
 COUNTY OF)

7:45 A.M.
 PHOENIX, ARIZONA

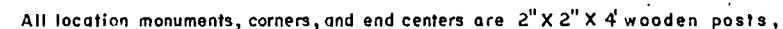
On this 30th day of December, 1981, before me personally appeared Dean G. Roberts, duly authorized agent of Energy Fuels Exploration Company, a Colorado corporation, known to me to be the person who executed the within instrument on behalf of the corporation therein named and acknowledged to me that such corporation executed the same.

IN WITNESS WHEREOF, I have hereunto set my hand and official seal.

My Commission Expires: 4.9.85

Notary Public

116314



scale 1" = 2000'

7:45 A.M.
PENIX, PRIZONA

ARIZONA STATE OFFICE
LAND MANAGEMENT

LODE LOCATION NOTICE AND CERTIFICATE

STATE OF)
) ss.
 COUNTY OF)

The undersigned, DEAN G ROBERTS, in preparing this Lode Location Notice and Certificate is acting for and in behalf of Energy Fuels Exploration Company, a Colorado corporation, whose address is 1515 Arapahoe Street, Denver, Colorado 80202 (hereinafter called "Energy Fuels").

1. Claim. The PINYON # 471 claim is located by Energy Fuels on this 3 day of NOV, 1981, for mining purposes and is 1500 linear feet in length along the vein or lode containing valuable minerals and 300 linear feet in width on each side of the center line of this claim and is located for all surface rights, privileges, minerals and other rights granted by the existing laws and customs. The general course of this claim is from EAST to WEST (general direction).

2. Location Monument. The location monument on which this notice is posted is located in Section 32, Township 37N, Range 4W, and is situated within the boundaries of this claim at Corner No. 2 which is the NE corner of this claim. The location monument lies on the EAST end of this claim and is 1500 feet from the opposite end of this claim.

3. Description. The description of this claim, its boundaries and its locality are as follows:

(a) Location: The claim is located in the NE & SE 1/4's, Section 32, Township 37N, Range 4W, Gila & Salt River Base Meridian, HACKS CANYON Mining District, County of MOHAVE, and State of Arizona.

(b) Description: The boundary of this claim can be readily traced, viz: Beginning at Corner No. 2 of this claim, common with Corner No. 1 of the PINYON # 515 Claim, thence SOUTH, 300 feet to End Center; thence SOUTH, 300 feet to Corner No. 3; thence WEST, 1500 feet to Corner No. 4; thence NORTH, 300 feet to End Center; thence NORTH, 300 feet to Corner No. 1; thence EAST, 1500 feet to Corner No. 2; the place of beginning.

(c) Tie: Corner No. 2 of this claim can be located by proceeding 8129.11 feet due NORTH and 8951.91 feet due EAST from the NE corner (permanent monument/benchmark) of Section 12, Township 36N, Range 5W, of the Gila & Salt River Base Meridian, MOHAVE County, Arizona.

LOCATOR:

ENERGY FUELS EXPLORATION COMPANY ARIZONA STATE OFFICE
 BU. LAND MANAGEMENT

By Dean G. Roberts
 Duly Authorized Agent

STATE OF ARIZONA)
COCONINO) ss.
 COUNTY OF)

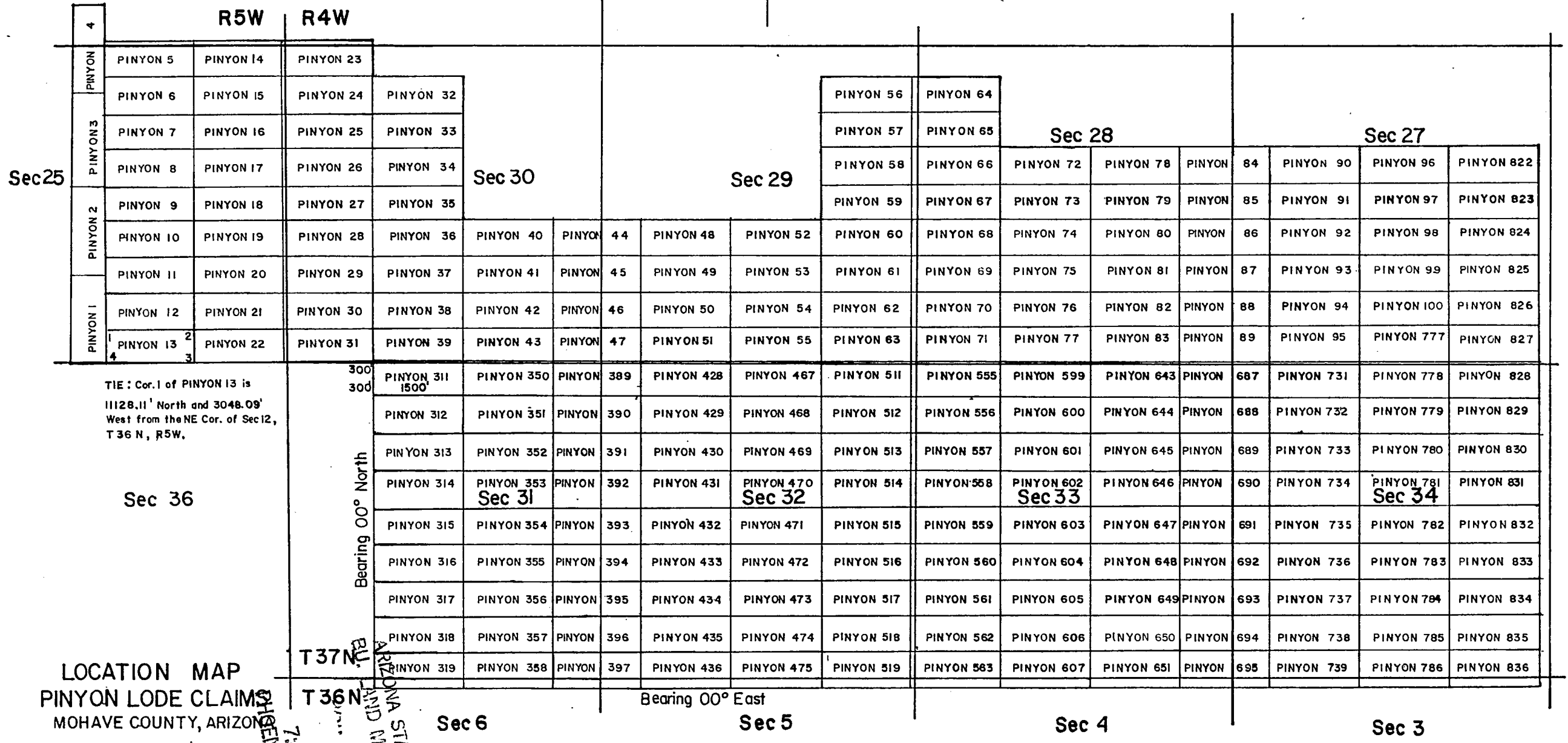
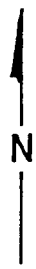
7:45 A.M.
 PHOENIX, ARIZONA

On this 30th day of December, 1981, before me personally appeared Dean G. Roberts, duly authorized agent of Energy Fuels Exploration Company, a Colorado corporation, known to me to be the person who executed the within instrument on behalf of the corporation therein named and acknowledged to me that such corporation executed the same.

IN WITNESS WHEREOF, I have hereunto set my hand and official seal.

My Commission Expires: 4.9.85.

John S. Tallant
 Notary Public



scale 1" = 2000'

All location monuments, corners, and end centers are 2" X 2" X 4' wooden posts.

LODE LOCATION NOTICE AND CERTIFICATE

STATE OF)

) ss.

COUNTY OF)

The undersigned, DEAN G ROBERTS, in preparing this Lode Location Notice and Certificate is acting for and in behalf of Energy Fuels Exploration Company, a Colorado corporation, whose address is 1515 Arapahoe Street, Denver, Colorado 80202 (hereinafter called "Energy Fuels").

1. Claim. The PINYON # 472 claim is located by Energy Fuels on this 3 day of NOV, 1981, for mining purposes and is 1500 linear feet in length along the vein or lode containing valuable minerals and 300 linear feet in width on each side of the center line of this claim and is located for all surface rights, privileges, minerals and other rights granted by the existing laws and customs. The general course of this claim is from EAST to WEST (general direction).

2. Location Monument. The location monument on which this notice is posted is located in Section 32, Township 37N, Range 4W, and is situated within the boundaries of this claim at Corner No. 2 which is the NE corner of this claim. The location monument lies on the EAST end of this claim and is 1500 feet from the opposite end of this claim.

3. Description. The description of this claim, its boundaries and its locality are as follows:

(a) Location: The claim is located in the SE 1/4, Section 32, Township 37N, Range 4W, Gila & Salt River Base Meridian, HACKS CANYON Mining District, County of MOHAVE, and State of Arizona.

(b) Description: The boundary of this claim can be readily traced, viz: Beginning at Corner No. 2 of this claim, common with Corner No. 1 of the PINYON # 516 Claim, thence SOUTH, 300 feet to End Center; thence SOUTH, 300 feet to Corner No. 3; thence WEST, 1500 feet to Corner No. 4; thence NORTH, 300 feet to End Center; thence NORTH, 300 feet to Corner No. 1; thence EAST, 1500 feet to Corner No. 2; the place of beginning.

(c) Tie: Corner No. 2 of this claim can be located by proceeding 7529.11 feet due NORTH and 8951.91 feet due EAST from the NE corner (permanent monument/benchmark) of Section 12, Township 36N, Range 5W, of the Gila & Salt River Base Meridian, MOHAVE County, Arizona.

LOCATOR:

ENERGY FUELS EXPLORATION COMPANY

ARIZONA STATE OFFICE
ARIZONA STATE AGENCY
BY LAND MANAGEMENTBy Dean G. Roberts
Duly Authorized AgentJAN 28 1982
7:45 A.M.PHOENIX, ARIZONA
PHOENIX, ARIZONA

STATE OF

ARIZONA
COCONINO

COUNTY OF

) ss.

On this 30th day of December, 1981, before me personally appeared Dean G. Roberts, duly authorized agent of Energy Fuels Exploration Company, a Colorado corporation, known to me to be the person who executed the within instrument on behalf of the corporation therein named and acknowledged to me that such corporation executed the same.

IN WITNESS WHEREOF, I have hereunto set my hand and official seal.

Notary Public

My Commission Expires: 4-9-85HC
153116



All location monuments, corners, and end centers are 2" X 2" X 4' wooden posts,

scale 1" = 2000'

T.36N

7:45 A.M.
DENIX, ARIZON

ARIZONA STATE OFFICE
LAND MANAGEMENT

7:45 A.M.
PHOENIX, ARIZONA

JAN 28 1982

ARIZONA STATE OFFICE
LAND MANAGEMENT

LODE LOCATION NOTICE AND CERTIFICATE

STATE OF)
) ss.
 COUNTY OF)

The undersigned, DEAN G ROBERTS, in preparing this Lode Location Notice and Certificate is acting for and in behalf of Energy Fuels Exploration Company, a Colorado corporation, whose address is 1515 Arapahoe Street, Denver, Colorado 80202 (hereinafter called "Energy Fuels").

1. Claim. The PINYON # 473 claim is located by Energy Fuels on this 3 day of NOV, 1981, for mining purposes and is 1500 linear feet in length along the vein or lode containing valuable minerals and 300 linear feet in width on each side of the center line of this claim and is located for all surface rights, privileges, minerals and other rights granted by the existing laws and customs. The general course of this claim is from EAST to WEST (general direction).

2. Location Monument. The location monument on which this notice is posted is located in Section 32, Township 37N, Range 4W, and is situated within the boundaries of this claim at Corner No. 2 which is the NE corner of this claim. The location monument lies on the EAST end of this claim and is 1500 feet from the opposite end of this claim.

3. Description. The description of this claim, its boundaries and its locality are as follows:

(a) Location: The claim is located in the SE 1/4, Section 32, Township 37N, Range 4W, Gila & Salt River Base Meridian, HACKS CANYON Mining District, County of MOHAVE, and State of Arizona.

(b) Description: The boundary of this claim can be readily traced, viz: Beginning at Corner No. 2 of this claim, common with Corner No. 1 of the PINYON # 517 Claim, thence SOUTH, 300 feet to End Center; thence SOUTH, 300 feet to Corner No. 3; thence WEST, 1500 feet to Corner No. 4; thence NORTH, 300 feet to End Center; thence NORTH, 300 feet to Corner No. 1; thence EAST, 1500 feet to Corner No. 2; the place of beginning.

(c) Tie: Corner No. 2 of this claim can be located by proceeding 6929.11 feet due NORTH and 8951.91 feet due EAST from the NE corner (permanent monument/benchmark) of Section 12, Township 36N, Range 5W, of the Gila & Salt River Base Meridian, MOHAVE County, Arizona.

LOCATOR:

ENERGY FUELS EXPLORATION COMPANY
 ARIZONA STATE OFFICE
 COMPANY MANAGEMENT
 BU. LAND MANAGEMENT

By Dean G. Roberts
 Duly Authorized Agent

JAN 28 1982

7:45 A.M.
 PHOENIX, ARIZONA

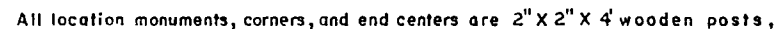
STATE OF ARIZONA)
) ss.
 COUNTY OF COCONINO)

On this 30th day of December, 1981, before me personally appeared Dean G. Roberts, duly authorized agent of Energy Fuels Exploration Company, a Colorado corporation, known to me to be the person who executed the within instrument on behalf of the corporation therein named and acknowledged to me that such corporation executed the same.

IN WITNESS WHEREOF, I have hereunto set my hand and official seal.

My Commission Expires: 4-9-85.

Notary Public



scale 1" = 2000'

LODE LOCATION NOTICE AND CERTIFICATE

STATE OF)
) ss.
 COUNTY OF)

The undersigned, DEAN G ROBERTS, in preparing this Lode Location Notice and Certificate is acting for and in behalf of Energy Fuels Exploration Company, a Colorado corporation, whose address is 1515 Arapahoe Street, Denver, Colorado 80202 (hereinafter called "Energy Fuels").

1. Claim. The PINYON # 474 claim is located by Energy Fuels on this 3 day of NOV, 1981, for mining purposes and is 1500 linear feet in length along the vein or lode containing valuable minerals and 300 linear feet in width on each side of the center line of this claim and is located for all surface rights, privileges, minerals and other rights granted by the existing laws and customs. The general course of this claim is from EAST to WEST (general direction).

2. Location Monument. The location monument on which this notice is posted is located in Section 32, Township 37N, Range 4W, and is situated within the boundaries of this claim at Corner No. 2 which is the NE corner of this claim. The location monument lies on the EAST end of this claim and is 1500 feet from the opposite end of this claim.

3. Description. The description of this claim, its boundaries and its locality are as follows:

(a) Location: The claim is located in the SE 1/4, Section 32, Township 37N, Range 4W, Gila & Salt River Base Meridian, HACKS CANYON Mining District, County of MOHAVE, and State of Arizona.

(b) Description: The boundary of this claim can be readily traced, viz: Beginning at Corner No. 2 of this claim, common with Corner No. 1 of the PINYON # 518 Claim, thence SOUTH, 300 feet to End Center; thence SOUTH, 300 feet to Corner No. 3; thence WEST, 1500 feet to Corner No. 4; thence NORTH, 300 feet to End Center; thence NORTH, 300 feet to Corner No. 1; thence EAST, 1500 feet to Corner No. 2; the place of beginning.

(c) Tie: Corner No. 2 of this claim can be located by proceeding 6329.11 feet due NORTH and 8951.91 feet due EAST from the NE corner (permanent monument/benchmark) of Section 12, Township 36N, Range 5W, of the Gila & Salt River Base Meridian, MOHAVE County, Arizona.

LOCATOR:

ENERGY FUELS EXPLORATION COMPANY
 ARIZONA STATE OFFICE
 LAND MANAGEMENT

By Dean G. Roberts
 Duly Authorized Agent

JAN 28 1982

7:45 A.M.
 PHOENIX, ARIZONA


STATE OF ARIZONA)
COCONINO) ss.
 COUNTY OF)

On this 30th day of December, 1981, before me personally appeared Dean G. Roberts, duly authorized agent of Energy Fuels Exploration Company, a Colorado corporation, known to me to be the person who executed the within instrument on behalf of the corporation therein named and acknowledged to me that such corporation executed the same.

IN WITNESS WHEREOF, I have hereunto set my hand and official seal.

My Commission Expires: 4-9-85

W. S. Hall
 Notary Public



All location monuments, corners, and end centers are 2" X 2" X 4' wooden posts,

LODE LOCATION NOTICE AND CERTIFICATE

STATE OF)
) ss.
 COUNTY OF)

The undersigned, DEAN G ROBERTS, in preparing this Lode Location Notice and Certificate is acting for and in behalf of Energy Fuels Exploration Company, a Colorado corporation, whose address is 1515 Arapahoe Street, Denver, Colorado 80202 (hereinafter called "Energy Fuels").

1. Claim. The PINYON # 475 claim is located by Energy Fuels on this 3 day of NOV, 1981, for mining purposes and is 1500 linear feet in length along the vein or lode containing valuable minerals and 300 linear feet in width on each side of the center line of this claim and is located for all surface rights, privileges, minerals and other rights granted by the existing laws and customs. The general course of this claim is from EAST to WEST (general direction).

2. Location Monument. The location monument on which this notice is posted is located in Section 32, Township 37N, Range 4W, and is situated within the boundaries of this claim at Corner No. 2 which is the NE corner of this claim. The location monument lies on the EAST end of this claim and is 1500 feet from the opposite end of this claim.

3. Description. The description of this claim, its boundaries and its locality are as follows:

(a) Location: The claim is located in the SE 1/4, SEC 32 & NW & NE 1/4 Section 5, Township 36N, Range 4W, Gila & Salt River Base Meridian, HACKS CANYON Mining District, County of MOHAVE, and State of Arizona.

(b) Description: The boundary of this claim can be readily traced, viz: Beginning at Corner No. 2 of this claim, common with Corner No. 1 of the PINYON # 519 Claim, thence SOUTH, 300 feet to End Center; thence SOUTH, 300 feet to Corner No. 3; thence WEST, 1500 feet to Corner No. 4; thence NORTH, 300 feet to End Center; thence NORTH, 300 feet to Corner No. 1; thence EAST, 1500 feet to Corner No. 2; the place of beginning.

(c) Tie: Corner No. 2 of this claim can be located by proceeding 5729.11 feet due NORTH and 8951.91 feet due EAST from the NE corner (permanent monument/benchmark) of Section 12, Township 36N, Range 5W, of the Gila & Salt River Base Meridian, MOHAVE County, Arizona.

LOCATOR:

ARIZONA STATE OFFICE
 ENERGY FUELS EXPLORATION COMPANY
 LAND MANAGEMENT

By Dean G. Roberts JAN 28 1982
 Duly Authorized Agent

7:45 A.M.
 PHOENIX, ARIZONA

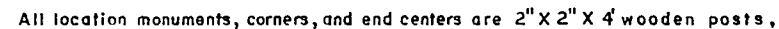
STATE OF ARIZONA)
GOCCHINO) ss.
 COUNTY OF)

On this 30th day of December, 1981, before me personally appeared Dean G. Roberts, duly authorized agent of Energy Fuels Exploration Company, a Colorado corporation, known to me to be the person who executed the within instrument on behalf of the corporation therein named and acknowledged to me that such corporation executed the same.

IN WITNESS WHEREOF, I have hereunto set my hand and official seal.

My Commission Expires: 4-9-85.

John S. Bell
 Notary Public



JAN 28 1982

STATE OFFICE
MANAGEMENT

LODE LOCATION NOTICE AND CERTIFICATE

STATE OF

) ss.

COUNTY OF

The undersigned, DEAN G ROBERTS, in preparing this Lode Location Notice and Certificate is acting for and in behalf of Energy Fuels Exploration Company, a Colorado corporation, whose address is 1515 Arapahoe Street, Denver, Colorado 80202 (hereinafter called "Energy Fuels").

1. Claim. The PINYON # 476 claim is located by Energy Fuels on this 3 day of NOV, 1981, for mining purposes and is 1500 linear feet in length along the vein or lode containing valuable minerals and 300 linear feet in width on each side of the center line of this claim and is located for all surface rights, privileges, minerals and other rights granted by the existing laws and customs. The general course of this claim is from EAST to WEST (general direction).

2. Location Monument. The location monument on which this notice is posted is located in Section 5, Township 36N, Range 4W, and is situated within the boundaries of this claim at Corner No. 2 which is the NE corner of this claim. The location monument lies on the EAST end of this claim and is 1500 feet from the opposite end of this claim.

3. Description. The description of this claim, its boundaries and its locality are as follows:

(a) Location: The claim is located in the NW & NE 1/4's, Section 5, Township 36N, Range 4W, Gila & Salt River Base Meridian, HACKS CANYON Mining District, County of MOHAVE, and State of Arizona.

(b) Description: The boundary of this claim can be readily traced, viz: Beginning at Corner No. 2 of this claim, common with Corner No. 1 of the PINYON # 520 Claim, thence SOUTH, 300 feet to End Center; thence SOUTH, 300 feet to Corner No. 3; thence WEST, 1500 feet to Corner No. 4; thence NORTH, 300 feet to End Center; thence NORTH, 300 feet to Corner No. 1; thence EAST, 1500 feet to Corner No. 2; the place of beginning.

(c) Tie: Corner No. 2 of this claim can be located by proceeding 5129.11 feet due NORTH and 8951.91 feet due EAST from the NE corner (permanent monument/benchmark) of Section 12, Township 36N, Range 5W, of the Gila & Salt River Base Meridian, MOHAVE County, Arizona.

LOCATOR:

ARIZONA STATE OFFICE
ENERGY FUELS EXPLORATION COMPANY
301 LAND MANAGEMENT

By Dean G. Roberts JAN 28 1982
Duly Authorized Agent

7:45 A.M.
PHOENIX, ARIZONA

STATE OF

ARIZONA
COCONINO

) ss.

COUNTY OF

)

On this 30th day of December, 1981, before me personally appeared Dean G. Roberts, duly authorized agent of Energy Fuels Exploration Company, a Colorado corporation, known to me to be the person who executed the within instrument on behalf of the corporation therein named and acknowledged to me that such corporation executed the same.

IN WITNESS WHEREOF, I have hereunto set my hand and official seal.

My Commission Expires: 4-9-85.

Jim S. Tallman
Notary Public

MC
153120

R 4 W

T 37 N

T 36 N

Sec. 6

Sec. 5

Sec. 7

Sec. 8

Sec. 18

Sec. 17

Sec. 19

ARIZONA STATE OFFICE
BU. LAND MANAGEMENT

JAN 28 1982

7:45 A.M.
Sec. 20 PHOENIX, ARIZONA

PINYON 320	PINYON 359	PINYON 398	PINYON 437	PINYON 476
PINYON 321	PINYON 360	PINYON 399	PINYON 438	PINYON 477
PINYON 322	PINYON 361	PINYON 400	PINYON 439	PINYON 478
PINYON 323	PINYON 362	PINYON 401	PINYON 440	PINYON 479
PINYON 324	PINYON 363	PINYON 402	PINYON 441	PINYON 480
PINYON 325	PINYON 364	PINYON 403	PINYON 442	PINYON 481
PINYON 326	PINYON 365	PINYON 404	PINYON 443	PINYON 482
PINYON 327	PINYON 366	PINYON 405	PINYON 444	PINYON 483
PINYON 328	PINYON 367	PINYON 406	PINYON 445	PINYON 484

PINYON 329	PINYON 368	PINYON 407	PINYON 446	PINYON 485
PINYON 330	PINYON 369	PINYON 408	PINYON 447	PINYON 486
PINYON 331	PINYON 370	PINYON 409	PINYON 448	PINYON 487
PINYON 332	PINYON 371	PINYON 410	PINYON 449	PINYON 488
PINYON 333	PINYON 372	PINYON 411	PINYON 450	PINYON 489
PINYON 334	PINYON 373	PINYON 412	PINYON 451	PINYON 490
PINYON 335	PINYON 374	PINYON 413	PINYON 452	PINYON 491
PINYON 336	PINYON 375	PINYON 414	PINYON 453	PINYON 492

PINYON 337	PINYON 376	PINYON 415	PINYON 454	PINYON 493
PINYON 338	PINYON 377	PINYON 416	PINYON 455	PINYON 494
PINYON 339	PINYON 378	PINYON 417	PINYON 456	PINYON 495
PINYON 340	PINYON 379	PINYON 418	PINYON 457	PINYON 496
PINYON 341	PINYON 380	PINYON 419	PINYON 458	PINYON 497
PINYON 342	PINYON 381	PINYON 420	PINYON 459	PINYON 498
PINYON 343	PINYON 382	PINYON 421	PINYON 460	PINYON 499
PINYON 344	PINYON 383	PINYON 422	PINYON 461	PINYON 500
PINYON 345	PINYON 384	PINYON 423	PINYON 462	PINYON 501

PINYON 346	PINYON 385	PINYON 424	PINYON 463	PINYON 502
PINYON 347	PINYON 386	PINYON 425	PINYON 464	PINYON 503
PINYON 348	PINYON 387	PINYON 426	PINYON 465	PINYON 504
PINYON 349	PINYON 388	PINYON 427	PINYON 466	PINYON 505

TIE: Cor. 1 of PINYON 349 is 12270.89'
South and 1451.91' East of the
NE Cor. of Sec. 12, T36N, R5W.

Bearing 00° East

PINYON 506
PINYON 507
PINYON 508
PINYON 509
PINYON 510

All location monuments, corners, and
end centers are 2" X 2" X 4' wooden posts.

LOCATION MAP

PINYON LODE CLAIMS

MOHAVE COUNTY, ARIZONA

scale 1" = 2000'

LODE LOCATION NOTICE AND CERTIFICATE

STATE OF)

) ss.

COUNTY OF)

The undersigned, DEAN G ROBERTS, in preparing this Lode Location Notice and Certificate is acting for and in behalf of Energy Fuels Exploration Company, a Colorado corporation, whose address is 1515 Arapahoe Street, Denver, Colorado 80202 (hereinafter called "Energy Fuels").

1. Claim. The PINYON # 477 claim is located by Energy Fuels on this 3 day of NOV, 1981, for mining purposes and is 1500 linear feet in length along the vein or lode containing valuable minerals and 300 linear feet in width on each side of the center line of this claim and is located for all surface rights, privileges, minerals and other rights granted by the existing laws and customs. The general course of this claim is from EAST to WEST (general direction).

2. Location Monument. The location monument on which this notice is posted is located in Section 5, Township 36 N, Range 4 W, and is situated within the boundaries of this claim at Corner No. 2 which is the NE corner of this claim. The location monument lies on the EAST end of this claim and is 1500 feet from the opposite end of this claim.

3. Description. The description of this claim, its boundaries and its locality are as follows:

(a) Location: The claim is located in the NW & NE 1/4's, Section 5, Township 36 N, Range 4 W, Gila & Salt River Base Meridian, HACKS CANYON Mining District, County of MOHAVE, and State of Arizona.

(b) Description: The boundary of this claim can be readily traced, viz: Beginning at Corner No. 2 of this claim, common with Corner No. 1 of the PINYON # 521 Claim, thence SOUTH, 300 feet to End Center; thence SOUTH, 300 feet to Corner No. 3; thence WEST, 1500 feet to Corner No. 4; thence NORTH, 300 feet to End Center; thence NORTH, 300 feet to Corner No. 1; thence EAST, 1500 feet to Corner No. 2; the place of beginning.

(c) Tie: Corner No. 2 of this claim can be located by proceeding 4529.11 feet due NORTH and 8951.91 feet due EAST from the NE corner (permanent monument/benchmark) of Section 12, Township 36 N, Range 5 W, of the Gila & Salt River Base Meridian, MOHAVE County, Arizona.

LOCATOR:

ENERGY FUELS EXPLORATION COMPANY

ARIZONA STATE OFFICE
LAND MANAGEMENT

By

Duly Authorized Agent

JAN 28 1982

7:45 A.M.
PHOENIX, ARIZONA

STATE OF

ARIZONA
COCONINO

)

) ss.

COUNTY OF

)

On this 30th day of December, 1981, before me personally appeared Dean G. Roberts, duly authorized agent of Energy Fuels Exploration Company, a Colorado corporation, known to me to be the person who executed the within instrument on behalf of the corporation therein named and acknowledged to me that such corporation executed the same.

IN WITNESS WHEREOF, I have hereunto set my hand and official seal.

My Commission Expires: 4-9-85

Notary Public

158121

R 4 W

T 37 N

T 36 N

Sec. 6

Sec. 5

Sec. 7

Sec. 8

Sec. 18

Sec. 17

Sec. 19

ARIZONA STATE OFFICE
BU. LAND MANAGEMEN

JAN 28 1982

7:45 A.M.

Sec. 20 PHOENIX, ARIZONA

	PINYON 320	PINYON 359	PINYON 398	PINYON 437	PINYON 476
	PINYON 321	PINYON 360	PINYON 399	PINYON 438	PINYON 477
	PINYON 322	PINYON 361	PINYON 400	PINYON 439	PINYON 478
	PINYON 323	PINYON 362	PINYON 401	PINYON 440	PINYON 479
	PINYON 324	PINYON 363	PINYON 402	PINYON 441	PINYON 480
	PINYON 325	PINYON 364	PINYON 403	PINYON 442	PINYON 481
	PINYON 326	PINYON 365	PINYON 404	PINYON 443	PINYON 482
	PINYON 327	PINYON 366	PINYON 405	PINYON 444	PINYON 483
	PINYON 328	PINYON 367	PINYON 406	PINYON 445	PINYON 484
	PINYON 329	PINYON 368	PINYON 407	PINYON 446	PINYON 485
	PINYON 330	PINYON 369	PINYON 408	PINYON 447	PINYON 486
	PINYON 331	PINYON 370	PINYON 409	PINYON 448	PINYON 487
	PINYON 332	PINYON 371	PINYON 410	PINYON 449	PINYON 488
	PINYON 333	PINYON 372	PINYON 411	PINYON 450	PINYON 489
	PINYON 334	PINYON 373	PINYON 412	PINYON 451	PINYON 490
	PINYON 335	PINYON 374	PINYON 413	PINYON 452	PINYON 491
	PINYON 336	PINYON 375	PINYON 414	PINYON 453	PINYON 492
	PINYON 337	PINYON 376	PINYON 415	PINYON 454	PINYON 493
	PINYON 338	PINYON 377	PINYON 416	PINYON 455	PINYON 494
	PINYON 339	PINYON 378	PINYON 417	PINYON 456	PINYON 495
	PINYON 340	PINYON 379	PINYON 418	PINYON 457	PINYON 496
	PINYON 341	PINYON 380	PINYON 419	PINYON 458	PINYON 497
	PINYON 342	PINYON 381	PINYON 420	PINYON 459	PINYON 498
	PINYON 343	PINYON 382	PINYON 421	PINYON 460	PINYON 499
	PINYON 344	PINYON 383	PINYON 422	PINYON 461	PINYON 500
	PINYON 345	PINYON 384	PINYON 423	PINYON 462	PINYON 501
	PINYON 346	PINYON 385	PINYON 424	PINYON 463	PINYON 502
	PINYON 347	PINYON 386	PINYON 425	PINYON 464	PINYON 503
	PINYON 348	PINYON 387	PINYON 426	PINYON 465	PINYON 504
	PINYON 349	PINYON 388	PINYON 427	PINYON 466	PINYON 505
					PINYON 506
					PINYON 507
					PINYON 508
					PINYON 509
					PINYON 510

TIE: Cor. 1 of PINYON 349 is 12270.89'
South and 1451.91' East of the
NE Cor. of Sec. 12, T36N, R5W.

Bearing 00° East

LOCATION MAP
PINYON LODGE CLAIMS
MOHAVE COUNTY, ARIZONA

scale 1" = 2000'

All location monuments, corners, and
end centers are 2" x 2" x 4' wooden posts.

LODE LOCATION NOTICE AND CERTIFICATE

STATE OF

)

) ss.

COUNTY OF

)

The undersigned, DEAN G ROBERTS, in preparing this Lode Location Notice and Certificate is acting for and in behalf of Energy Fuels Exploration Company, a Colorado corporation, whose address is 1515 Arapahoe Street, Denver, Colorado 80202 (hereinafter called "Energy Fuels").

1. Claim. The PINYON # 478 claim is located by Energy Fuels on this 3 day of NOV, 1981, for mining purposes and is 1500 linear feet in length along the vein or lode containing valuable minerals and 300 linear feet in width on each side of the center line of this claim and is located for all surface rights, privileges, minerals and other rights granted by the existing laws and customs. The general course of this claim is from EAST to WEST (general direction).

2. Location Monument. The location monument on which this notice is posted is located in Section 5, Township 36N, Range 4W, and is situated within the boundaries of this claim at Corner No. 2 which is the NE corner of this claim. The location monument lies on the EAST end of this claim and is 1500 feet from the opposite end of this claim.

3. Description. The description of this claim, its boundaries and its locality are as follows:

(a) Location: The claim is located in the NW & NE 1/4's, Section 5, Township 36N, Range 4W, Gila & Salt River Base Meridian, HACKS CANYON Mining District, County of MOHAVE, and State of Arizona.

(b) Description: The boundary of this claim can be readily traced, viz: Beginning at Corner No. 2 of this claim, common with Corner No. 1 of the PINYON # 522 Claim, thence SOUTH, 300 feet to End Center; thence SOUTH, 300 feet to Corner No. 3; thence WEST, 1500 feet to Corner No. 4; thence NORTH, 300 feet to End Center; thence NORTH, 300 feet to Corner No. 1; thence EAST, 1500 feet to Corner No. 2; the place of beginning.

(c) Tie: Corner No. 2 of this claim can be located by proceeding 3929.11 feet due NORTH and 8951.91 feet due EAST from the NE corner (permanent monument/benchmark) of Section 12, Township 36N, Range 5W, of the Gila & Salt River Base Meridian, MOHAVE County, Arizona.

LOCATOR:

ARIZONA STATE OFFICE
ENERGY FUELS EXPLORATION COMPANY LAND MANAGEMENT

By

Duly Authorized Agent

JAN 28 1982

7:45 A.M.

PHOENIX, ARIZONA

STATE OF

ARIZONA
COCONINO

)

) ss.

)

COUNTY OF

On this 30th day of December, 1981, before me personally appeared Dean G. Roberts, duly authorized agent of Energy Fuels Exploration Company, a Colorado corporation, known to me to be the person who executed the within instrument on behalf of the corporation therein named and acknowledged to me that such corporation executed the same.

IN WITNESS WHEREOF, I have hereunto set my hand and official seal.

My Commission Expires: 4-9-85.

Notary Public

153
122

R 4 W

T 37 N

T 36 N

Sec. 6

Sec. 5

Sec. 7

Sec. 8

Sec. 18

Sec. 17

Sec. 19

Sec. 20

PINYON 320	PINYON 359	PINYON 398	PINYON 437	PINYON 476
PINYON 321	PINYON 360	PINYON 399	PINYON 438	PINYON 477
PINYON 322	PINYON 361	PINYON 400	PINYON 439	PINYON 478
PINYON 323	PINYON 362	PINYON 401	PINYON 440	PINYON 479
PINYON 324	PINYON 363	PINYON 402	PINYON 441	PINYON 480
PINYON 325	PINYON 364	PINYON 403	PINYON 442	PINYON 481
PINYON 326	PINYON 365	PINYON 404	PINYON 443	PINYON 482
PINYON 327	PINYON 366	PINYON 405	PINYON 444	PINYON 483
PINYON 328	PINYON 367	PINYON 406	PINYON 445	PINYON 484
PINYON 329	PINYON 368	PINYON 407	PINYON 446	PINYON 485
PINYON 330	PINYON 369	PINYON 408	PINYON 447	PINYON 486
PINYON 331	PINYON 370	PINYON 409	PINYON 448	PINYON 487
PINYON 332	PINYON 371	PINYON 410	PINYON 449	PINYON 488
PINYON 333	PINYON 372	PINYON 411	PINYON 450	PINYON 489
PINYON 334	PINYON 373	PINYON 412	PINYON 451	PINYON 490
PINYON 335	PINYON 374	PINYON 413	PINYON 452	PINYON 491
PINYON 336	PINYON 375	PINYON 414	PINYON 453	PINYON 492
PINYON 337	PINYON 376	PINYON 415	PINYON 454	PINYON 493
PINYON 338	PINYON 377	PINYON 416	PINYON 455	PINYON 494
PINYON 339	PINYON 378	PINYON 417	PINYON 456	PINYON 495
PINYON 340	PINYON 379	PINYON 418	PINYON 457	PINYON 496
PINYON 341	PINYON 380	PINYON 419	PINYON 458	PINYON 497
PINYON 342	PINYON 381	PINYON 420	PINYON 459	PINYON 498
PINYON 343	PINYON 382	PINYON 421	PINYON 460	PINYON 499
PINYON 344	PINYON 383	PINYON 422	PINYON 461	PINYON 500
PINYON 345	PINYON 384	PINYON 423	PINYON 462	PINYON 501
PINYON 346	PINYON 385	PINYON 424	PINYON 463	PINYON 502
PINYON 347	PINYON 386	PINYON 425	PINYON 464	PINYON 503
PINYON 348	PINYON 387	PINYON 426	PINYON 465	PINYON 504
PINYON 349	PINYON 388	PINYON 427	PINYON 466	PINYON 505
TIE: Cor. 1 of PINYON 349 is 12270.89' South and 1451.91' East of the NE Cor. of Sec. 12, T36N, R5W.			Bearing 00° East	PINYON 506
				PINYON 507
				PINYON 508
				PINYON 509
				PINYON 510

300'
300'



ARIZONA STATE OFFICE
BU. LAND MANAGEMENT

JAN 28 1982

7:45 A.M.
PHOENIX, ARIZONA

LOCATION MAP
PINYON LODGE CLAIMS

MOHAVE COUNTY, ARIZONA

scale 1" = 2000'

All location monuments, corners, and
end centers are 2" X 2" X 4' wooden posts.

LODE LOCATION NOTICE AND CERTIFICATE

STATE OF)

) ss.

COUNTY OF)

The undersigned, DEAN G ROBERTS, in preparing this Lode Location Notice and Certificate is acting for and in behalf of Energy Fuels Exploration Company, a Colorado corporation, whose address is 1515 Arapahoe Street, Denver, Colorado 80202 (hereinafter called "Energy Fuels").

1. Claim. The PINYON # 479 claim is located by Energy Fuels on this 3 day of NOV, 1981, for mining purposes and is 1500 linear feet in length along the vein or lode containing valuable minerals and 300 linear feet in width on each side of the center line of this claim and is located for all surface rights, privileges, minerals and other rights granted by the existing laws and customs. The general course of this claim is from EAST to WEST (general direction).

2. Location Monument. The location monument on which this notice is posted is located in Section 5, Township 36N, Range 4W, and is situated within the boundaries of this claim at Corner No. 2 which is the NE corner of this claim. The location monument lies on the EAST end of this claim and is 1500 feet from the opposite end of this claim.

3. Description. The description of this claim, its boundaries and its locality are as follows:

(a) Location: The claim is located in the NW & NE 1/4's, Section 5, Township 36N, Range 4W, Gila & Salt River Base Meridian, HACKS CANYON Mining District, County of MOHAVE, and State of Arizona.

(b) Description: The boundary of this claim can be readily traced, viz: Beginning at Corner No. 2 of this claim, common with Corner No. 1 of the PINYON # 523 Claim, thence SOUTH, 300 feet to End Center; thence SOUTH, 300 feet to Corner No. 3; thence WEST, 1500 feet to Corner No. 4; thence NORTH, 300 feet to End Center; thence NORTH, 300 feet to Corner No. 1; thence EAST, 1500 feet to Corner No. 2; the place of beginning.

(c) Tie: Corner No. 2 of this claim can be located by proceeding 3329.11 feet due NORTH and 8951.91 feet due EAST from the NE corner (permanent monument/benchmark) of Section 12, Township 36N, Range 5W, of the Gila & Salt River Base Meridian, MOHAVE County, Arizona.

LOCATOR:

ENERGY FUELS EXPLORATION COMPANY

By

Duly Authorized Agent

ARIZONA STATE OFFICE
BUL. LAND MANAGEMENT

JAN 28 1982

7:45 A.M.

PHOENIX, ARIZON

STATE OF

ARIZONA
COCONINO

) ss.

COUNTY OF

On this 30th day of December, 1981, before me personally appeared Dean G. Roberts, duly authorized agent of Energy Fuels Exploration Company, a Colorado corporation, known to me to be the person who executed the within instrument on behalf of the corporation therein named and acknowledged to me that such corporation executed the same.

IN WITNESS WHEREOF, I have hereunto set my hand and official seal.

My Commission Expires: 4-9-85.

Notary Public

R 4 W

T 37 N

T 36 N

Sec. 6

Sec. 5

Sec. 7

Sec. 8

Sec. 18

Sec. 17

Sec. 19

Sec. 20

PINYON 320	PINYON 359	PINYON 398	PINYON 437	PINYON 476
PINYON 321	PINYON 360	PINYON 399	PINYON 438	PINYON 477
PINYON 322	PINYON 361	PINYON 400	PINYON 439	PINYON 478
PINYON 323	PINYON 362	PINYON 401	PINYON 440	PINYON 479
PINYON 324	PINYON 363	PINYON 402	PINYON 441	PINYON 480
PINYON 325	PINYON 364	PINYON 403	PINYON 442	PINYON 481
PINYON 326	PINYON 365	PINYON 404	PINYON 443	PINYON 482
PINYON 327	PINYON 366	PINYON 405	PINYON 444	PINYON 483
PINYON 328	PINYON 367	PINYON 406	PINYON 445	PINYON 484
PINYON 329	PINYON 368	PINYON 407	PINYON 446	PINYON 485
PINYON 330	PINYON 369	PINYON 408	PINYON 447	PINYON 486
PINYON 331	PINYON 370	PINYON 409	PINYON 448	PINYON 487
PINYON 332	PINYON 371	PINYON 410	PINYON 449	PINYON 488
PINYON 333	PINYON 372	PINYON 411	PINYON 450	PINYON 489
PINYON 334	PINYON 373	PINYON 412	PINYON 451	PINYON 490
PINYON 335	PINYON 374	PINYON 413	PINYON 452	PINYON 491
PINYON 336	PINYON 375	PINYON 414	PINYON 453	PINYON 492
PINYON 337	PINYON 376	PINYON 415	PINYON 454	PINYON 493
PINYON 338	PINYON 377	PINYON 416	PINYON 455	PINYON 494
PINYON 339	PINYON 378	PINYON 417	PINYON 456	PINYON 495
PINYON 340	PINYON 379	PINYON 418	PINYON 457	PINYON 496
PINYON 341	PINYON 380	PINYON 419	PINYON 458	PINYON 497
PINYON 342	PINYON 381	PINYON 420	PINYON 459	PINYON 498
PINYON 343	PINYON 382	PINYON 421	PINYON 460	PINYON 499
PINYON 344	PINYON 383	PINYON 422	PINYON 461	PINYON 500
PINYON 345	PINYON 384	PINYON 423	PINYON 462	PINYON 501
PINYON 346	PINYON 385	PINYON 424	PINYON 463	PINYON 502
PINYON 347	PINYON 386	PINYON 425	PINYON 464	PINYON 503
PINYON 348	PINYON 387	PINYON 426	PINYON 465	PINYON 504
PINYON 349	PINYON 388	PINYON 427	PINYON 466	PINYON 505
Bearing 00° East				PINYON 506
				PINYON 507
				PINYON 508
				PINYON 509
				PINYON 510

TIE: Cor. 1 of PINYON 349 is 12270.89' South and 1451.91' East of the NE Cor. of Sec. 12, T36N, R5W.

LOCATION MAP
PINYON LODGE CLAIMS
MOHAVE COUNTY, ARIZONA

scale 1" = 2000'

All location monuments, corners, and end centers are 2" X 2" X 4' wooden posts.

ARIZONA STATE OFFICE
BU. LAND MANAGEMENT
JAN 28 1982
7:45 A.M.
PHOENIX, ARIZONA

LODE LOCATION NOTICE AND CERTIFICATE

STATE OF)

) ss.

COUNTY OF)

The undersigned, DEAN G ROBERTS, in preparing this Lode Location Notice and Certificate is acting for and in behalf of Energy Fuels Exploration Company, a Colorado corporation, whose address is 1515 Arapahoe Street, Denver, Colorado 80202 (hereinafter called "Energy Fuels").

1. Claim. The PINYON # 482 claim is located by Energy Fuels on this 3 day of NOV, 1981, for mining purposes and is 1500 linear feet in length along the vein or lode containing valuable minerals and 300 linear feet in width on each side of the center line of this claim and is located for all surface rights, privileges, minerals and other rights granted by the existing laws and customs. The general course of this claim is from EAST to WEST (general direction).

2. Location Monument. The location monument on which this notice is posted is located in Section 5, Township 36N, Range 4W, and is situated within the boundaries of this claim at Corner No. 2 which is the NE corner of this claim. The location monument lies on the EAST end of this claim and is 1500 feet from the opposite end of this claim.

3. Description. The description of this claim, its boundaries and its locality are as follows:

(a) Location: The claim is located in the SW & SE 1/4's, Section 5, Township 36N, Range 4W, Gila & Salt River Base Meridian, HACKS CANYON Mining District, County of MOHAVE, and State of Arizona.

(b) Description: The boundary of this claim can be readily traced, viz: Beginning at Corner No. 2 of this claim, common with Corner No. 1 of the PINYON # 526 Claim, thence SOUTH, 300 feet to End Center; thence SOUTH, 300 feet to Corner No. 3; thence WEST, 1500 feet to Corner No. 4; thence NORTH, 300 feet to End Center; thence NORTH, 300 feet to Corner No. 1; thence EAST, 1500 feet to Corner No. 2; the place of beginning.

(c) Tie: Corner No. 2 of this claim can be located by proceeding 1529.11 feet due NORTH and 8951.91 feet due EAST from the NE corner (permanent monument/benchmark) of Section 12, Township 36N, Range 5W, of the Gila & Salt River Base Meridian, MOHAVE County, Arizona.

LOCATOR:

ARIZONA STATE OFFICE
ENERGY FUELS EXPLORATION COMPANY LAND MANAGEMENT

By Dean G. Roberts JAN 28 1982
Duly Authorized Agent 7:45 A.M.
PHOENIX, ARIZONA

STATE OF

ARIZONA
COCONINO

)
) ss.
)

COUNTY OF

On this 30TH day of DECEMBER, 1981, before me personally appeared DEAN ROBERTS, duly authorized agent of Energy Fuels Exploration Company, a Colorado corporation, known to me to be the person who executed the within instrument on behalf of the corporation therein named and acknowledged to me that such corporation executed the same.

IN WITNESS WHEREOF, I have hereunto set my hand and official seal.

My Commission Expires: 4-9-85.

[Signature]
Notary Public

HC
153124

R 4 W

T 37 N

T 36 N

Sec. 6

Sec. 5

Sec. 7

Sec. 8

Sec. 18

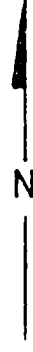
Sec. 17

Sec. 19

Sec. 20

PINYON 320	PINYON 359	PINYON 398	PINYON 437	PINYON 476
PINYON 321	PINYON 360	PINYON 399	PINYON 438	PINYON 477
PINYON 322	PINYON 361	PINYON 400	PINYON 439	PINYON 478
PINYON 323	PINYON 362	PINYON 401	PINYON 440	PINYON 479
PINYON 324	PINYON 363	PINYON 402	PINYON 441	PINYON 480
PINYON 325	PINYON 364	PINYON 403	PINYON 442	PINYON 481
PINYON 326	PINYON 365	PINYON 404	PINYON 443	PINYON 482
PINYON 327	PINYON 366	PINYON 405	PINYON 444	PINYON 483
PINYON 328	PINYON 367	PINYON 406	PINYON 445	PINYON 484
PINYON 329	PINYON 368	PINYON 407	PINYON 446	PINYON 485
PINYON 330	PINYON 369	PINYON 408	PINYON 447	PINYON 486
PINYON 331	PINYON 370	PINYON 409	PINYON 448	PINYON 487
PINYON 332	PINYON 371	PINYON 410	PINYON 449	PINYON 488
PINYON 333	PINYON 372	PINYON 411	PINYON 450	PINYON 489
PINYON 334	PINYON 373	PINYON 412	PINYON 451	PINYON 490
PINYON 335	PINYON 374	PINYON 413	PINYON 452	PINYON 491
PINYON 336	PINYON 375	PINYON 414	PINYON 453	PINYON 492
PINYON 337	PINYON 376	PINYON 415	PINYON 454	PINYON 493
PINYON 338	PINYON 377	PINYON 416	PINYON 455	PINYON 494
PINYON 339	PINYON 378	PINYON 417	PINYON 456	PINYON 495
PINYON 340	PINYON 379	PINYON 418	PINYON 457	PINYON 496
PINYON 341	PINYON 380	PINYON 419	PINYON 458	PINYON 497
PINYON 342	PINYON 381	PINYON 420	PINYON 459	PINYON 498
PINYON 343	PINYON 382	PINYON 421	PINYON 460	PINYON 499
PINYON 344	PINYON 383	PINYON 422	PINYON 461	PINYON 500
PINYON 345	PINYON 384	PINYON 423	PINYON 462	PINYON 501
PINYON 346	PINYON 385	PINYON 424	PINYON 463	PINYON 502
PINYON 347	PINYON 386	PINYON 425	PINYON 464	PINYON 503
PINYON 348	PINYON 387	PINYON 426	PINYON 465	PINYON 504
PINYON 349	PINYON 388	PINYON 427	PINYON 466	PINYON 505
TIE: Cor. 1 of PINYON 349 is 12270.89' South and 1451.91' East of the NE Cor. of Sec. 12, T36N, R5W.			Bearing 00° East	PINYON 506
				PINYON 507
				PINYON 508
				PINYON 509
				PINYON 510

300'
300'



ARIZONA STATE OFFICE
BU. LAND MANAGEMENT

JAN 28 1982

7:45 A.M.
PHOENIX, ARIZONA

LOCATION MAP
PINYON LODGE CLAIMS

MOHAVE COUNTY, ARIZONA

scale 1" = 2000'

All location monuments, corners, and
end centers are 2" X 2" X 4' wooden posts.

LODE LOCATION NOTICE AND CERTIFICATE

STATE OF)

) ss.

COUNTY OF)

The undersigned, DEAN G ROBERTS, in preparing this Lode Location Notice and Certificate is acting for and in behalf of Energy Fuels Exploration Company, a Colorado corporation, whose address is 1515 Arapahoe Street, Denver, Colorado 80202 (hereinafter called "Energy Fuels").

1. Claim. The PINYON # 483 claim is located by Energy Fuels on this 3 day of NOV, 1981, for mining purposes and is 1500 linear feet in length along the vein or lode containing valuable minerals and 300 linear feet in width on each side of the center line of this claim and is located for all surface rights, privileges, minerals and other rights granted by the existing laws and customs. The general course of this claim is from EAST to WEST (general direction).

2. Location Monument. The location monument on which this notice is posted is located in Section 5, Township 36N, Range 4W, and is situated within the boundaries of this claim at Corner No. 2 which is the NE corner of this claim. The location monument lies on the EAST end of this claim and is 1500 feet from the opposite end of this claim.

3. Description. The description of this claim, its boundaries and its locality are as follows:

(a) Location: The claim is located in the SW & SE 1/4's, Section 5, Township 36N, Range 4W, Gila & Salt River Base Meridian, HACKS CANYON Mining District, County of MOHAVE, and State of Arizona.

(b) Description: The boundary of this claim can be readily traced, viz: Beginning at Corner No. 2 of this claim, common with Corner No. 1 of the PINYON # 527 Claim, thence SOUTH, 300 feet to End Center; thence SOUTH, 300 feet to Corner No. 3; thence WEST, 1500 feet to Corner No. 4; thence NORTH, 300 feet to End Center; thence NORTH, 300 feet to Corner No. 1; thence EAST, 1500 feet to Corner No. 2; the place of beginning.

(c) Tie: Corner No. 2 of this claim can be located by proceeding 929.11 feet due NORTH and 8951.91 feet due EAST from the NE corner (permanent monument/benchmark) of Section 12, Township 36N, Range 5W, of the Gila & Salt River Base Meridian, MOHAVE County, Arizona.

LOCATOR:

ENERGY FUELS EXPLORATION COMPANY

ARIZONA STATE OFFICE
BU. LAND MANAGEMENTBy Dean G. Roberts
Duly Authorized Agent

JAN 28 1982

STATE OF)

ARIZONA
COCONINO

) ss.

COUNTY OF)

7:45 A.M.
PHOENIX, ARIZONA

On this 30th day of December, 1981, before me personally appeared Dean G. Roberts, duly authorized agent of Energy Fuels Exploration Company, a Colorado corporation, known to me to be the person who executed the within instrument on behalf of the corporation therein named and acknowledged to me that such corporation executed the same.

IN WITNESS WHEREOF, I have hereunto set my hand and official seal.

My Commission Expires: 4-9-85.

Notary Public

153125

R 4 W

T 37 N

T 36 N

Sec. 6

Sec. 5

Sec. 7

Sec. 8

Sec. 18

Sec. 17

Sec. 19

Sec. 20

PINYON 320	PINYON 359	PINYON 398	PINYON 437	PINYON 476
PINYON 321	PINYON 360	PINYON 399	PINYON 438	PINYON 477
PINYON 322	PINYON 361	PINYON 400	PINYON 439	PINYON 478
PINYON 323	PINYON 362	PINYON 401	PINYON 440	PINYON 479
PINYON 324	PINYON 363	PINYON 402	PINYON 441	PINYON 480
PINYON 325	PINYON 364	PINYON 403	PINYON 442	PINYON 481
PINYON 326	PINYON 365	PINYON 404	PINYON 443	PINYON 482
PINYON 327	PINYON 366	PINYON 405	PINYON 444	PINYON 483
PINYON 328	PINYON 367	PINYON 406	PINYON 445	PINYON 484

PINYON 329	PINYON 368	PINYON 407	PINYON 446	PINYON 485
PINYON 330	PINYON 369	PINYON 408	PINYON 447	PINYON 486
PINYON 331	PINYON 370	PINYON 409	PINYON 448	PINYON 487
PINYON 332	PINYON 371	PINYON 410	PINYON 449	PINYON 488
PINYON 333	PINYON 372	PINYON 411	PINYON 450	PINYON 489
PINYON 334	PINYON 373	PINYON 412	PINYON 451	PINYON 490
PINYON 335	PINYON 374	PINYON 413	PINYON 452	PINYON 491
PINYON 336	PINYON 375	PINYON 414	PINYON 453	PINYON 492

PINYON 337	PINYON 376	PINYON 415	PINYON 454	PINYON 493
PINYON 338	PINYON 377	PINYON 416	PINYON 455	PINYON 494
PINYON 339	PINYON 378	PINYON 417	PINYON 456	PINYON 495
PINYON 340	PINYON 379	PINYON 418	PINYON 457	PINYON 496
PINYON 341	PINYON 380	PINYON 419	PINYON 458	PINYON 497
PINYON 342	PINYON 381	PINYON 420	PINYON 459	PINYON 498
PINYON 343	PINYON 382	PINYON 421	PINYON 460	PINYON 499
PINYON 344	PINYON 383	PINYON 422	PINYON 461	PINYON 500
PINYON 345	PINYON 384	PINYON 423	PINYON 462	PINYON 501

PINYON 346	PINYON 385	PINYON 424	PINYON 463	PINYON 502
PINYON 347	PINYON 386	PINYON 425	PINYON 464	PINYON 503
PINYON 348	PINYON 387	PINYON 426	PINYON 465	PINYON 504
PINYON 349	PINYON 388	PINYON 427	PINYON 466	PINYON 505

TIE: Cor. 1 of PINYON 349 is 12270.89' South and 1451.91' East of the NE Cor. of Sec. 12, T36N, R5W.

Bearing 00° East

PINYON 506
PINYON 507
PINYON 508
PINYON 509
PINYON 510

300'
300'



ARIZONA STATE OFFICE
BU. LAND MANAGEMENT

JAN 15 1988

7:45 A.M.
PHOENIX, ARIZONA

LOCATION MAP
PINYON LODGE CLAIMS

MOHAVE COUNTY, ARIZONA

scale 1" = 2000'

All location monuments, corners, and end centers are 2" x 2" x 4' wooden posts.

LODE LOCATION NOTICE AND CERTIFICATE

STATE OF

)

) ss.

COUNTY OF

)

The undersigned, DEAN G ROBERTS, in preparing this Lode Location Notice and Certificate is acting for and in behalf of Energy Fuels Exploration Company, a Colorado corporation, whose address is 1515 Arapahoe Street, Denver, Colorado 80202 (hereinafter called "Energy Fuels").

1. Claim. The PINYON # 484 claim is located by Energy Fuels on this 3 day of NOV, 1981, for mining purposes and is 1500 linear feet in length along the vein or lode containing valuable minerals and 300 linear feet in width on each side of the center line of this claim and is located for all surface rights, privileges, minerals and other rights granted by the existing laws and customs. The general course of this claim is from EAST to WEST (general direction).

2. Location Monument. The location monument on which this notice is posted is located in Section 5, Township 36N, Range 4W, and is situated within the boundaries of this claim at Corner No. 2 which is the NE corner of this claim. The location monument lies on the EAST end of this claim and is 1500 feet from the opposite end of this claim.

3. Description. The description of this claim, its boundaries and its locality are as follows:

SW & SE 1/4's, SEC 5

(a) Location: The claim is located in the NW & NE 1/4's, Section 8, Township 36N, Range 4W, Gila & Salt River Base Meridian, HACKS CANYON Mining District, County of MOHAVE, and State of Arizona.

(b) Description: The boundary of this claim can be readily traced, viz: Beginning at Corner No. 2 of this claim, common with Corner No. 1 of the PINYON # 528 Claim, thence SOUTH, 300 feet to End Center; thence SOUTH, 300 feet to Corner No. 3; thence WEST, 1500 feet to Corner No. 4; thence NORTH, 300 feet to End Center; thence NORTH, 300 feet to Corner No. 1; thence EAST, 1500 feet to Corner No. 2; the place of beginning.

(c) Tie: Corner No. 2 of this claim can be located by proceeding 329.11 feet due NORTH and 8951.91 feet due EAST from the NE corner (permanent monument/benchmark) of Section 12, Township 36N, Range 5W, of the Gila & Salt River Base Meridian, MOHAVE County, Arizona.

LOCATOR:

ENERGY FUELS EXPLORATION COMPANY, ARIZONA STATE OFFICE
BU. LAND MANAGEMENT

By Dean G. Roberts
Duly Authorized Agent

STATE OF

ARIZONA
COCONINO

)

) ss.

COUNTY OF

)

7:45 A.M.
PHOENIX, ARIZONA

On this 30th day of December, 1981, before me personally appeared Dean G. Roberts, duly authorized agent of Energy Fuels Exploration Company, a Colorado corporation, known to me to be the person who executed the within instrument on behalf of the corporation therein named and acknowledged to me that such corporation executed the same.

IN WITNESS WHEREOF, I have hereunto set my hand and official seal.

My Commission Expires: 4.9.85.

James S. Hillman
Notary Public

153126

R 4 W

T 37 N

T 36 N

Sec. 6

Sec. 5

Sec. 7

Sec. 8

Sec. 18

Sec. 17

Sec. 19

Sec. 20

PINYON 320	PINYON 359	PINYON 398	PINYON 437	PINYON 476
PINYON 321	PINYON 360	PINYON 399	PINYON 438	PINYON 477
PINYON 322	PINYON 361	PINYON 400	PINYON 439	PINYON 478
PINYON 323	PINYON 362	PINYON 401	PINYON 440	PINYON 479
PINYON 324	PINYON 363	PINYON 402	PINYON 441	PINYON 480
PINYON 325	PINYON 364	PINYON 403	PINYON 442	PINYON 481
PINYON 326	PINYON 365	PINYON 404	PINYON 443	PINYON 482
PINYON 327	PINYON 366	PINYON 405	PINYON 444	PINYON 483
PINYON 328	PINYON 367	PINYON 406	PINYON 445	PINYON 484

PINYON 329	PINYON 368	PINYON 407	PINYON 446	PINYON 485
PINYON 330	PINYON 369	PINYON 408	PINYON 447	PINYON 486
PINYON 331	PINYON 370	PINYON 409	PINYON 448	PINYON 487
PINYON 332	PINYON 371	PINYON 410	PINYON 449	PINYON 488
PINYON 333	PINYON 372	PINYON 411	PINYON 450	PINYON 489
PINYON 334	PINYON 373	PINYON 412	PINYON 451	PINYON 490
PINYON 335	PINYON 374	PINYON 413	PINYON 452	PINYON 491
PINYON 336	PINYON 375	PINYON 414	PINYON 453	PINYON 492

PINYON 337	PINYON 376	PINYON 415	PINYON 454	PINYON 493
PINYON 338	PINYON 377	PINYON 416	PINYON 455	PINYON 494
PINYON 339	PINYON 378	PINYON 417	PINYON 456	PINYON 495
PINYON 340	PINYON 379	PINYON 418	PINYON 457	PINYON 496
PINYON 341	PINYON 380	PINYON 419	PINYON 458	PINYON 497
PINYON 342	PINYON 381	PINYON 420	PINYON 459	PINYON 498
PINYON 343	PINYON 382	PINYON 421	PINYON 460	PINYON 499
PINYON 344	PINYON 383	PINYON 422	PINYON 461	PINYON 500
PINYON 345	PINYON 384	PINYON 423	PINYON 462	PINYON 501

PINYON 346	PINYON 385	PINYON 424	PINYON 463	PINYON 502
PINYON 347	PINYON 386	PINYON 425	PINYON 464	PINYON 503
PINYON 348	PINYON 387	PINYON 426	PINYON 465	PINYON 504
PINYON 349	PINYON 388	PINYON 427	PINYON 466	PINYON 505

TIE: Cor. 1 of PINYON 349 is 12270.89' South and 1451.91' East of the NE Cor. of Sec. 12, T36N, R5W.

Bearing 00° East	PINYON 506
	PINYON 507
	PINYON 508
	PINYON 509
	PINYON 510

Bearing 00° North

N

ARIZONA STATE OFFICE
BU. LAND MANAGEMENT
7:45 A.M.
PHOENIX, ARIZONA

LOCATION MAP
PINYON LODGE CLAIMS
MOHAVE COUNTY, ARIZONA

scale 1" = 2000'

All location monuments, corners, and end centers are 2"X2"X4' wooden posts.

LODE LOCATION NOTICE AND CERTIFICATE

STATE OF)
) ss.
COUNTY OF)

The undersigned, DEAN G ROBERTS, in preparing this Lode Location Notice and Certificate is acting for and in behalf of Energy Fuels Exploration Company, a Colorado corporation, whose address is 1515 Arapahoe Street, Denver, Colorado 80202 (hereinafter called "Energy Fuels").

1. Claim. The PINYON # 485 claim is located by Energy Fuels on this 3 day of NOV, 1981, for mining purposes and is 1500 linear feet in length along the vein or lode containing valuable minerals and 300 linear feet in width on each side of the center line of this claim and is located for all surface rights, privileges, minerals and other rights granted by the existing laws and customs. The general course of this claim is from EAST to WEST (general direction).

2. Location Monument. The location monument on which this notice is posted is located in Section 8, Township 36N, Range 4W, and is situated within the boundaries of this claim at Corner No. 2 which is the NE corner of this claim. The location monument lies on the EAST end of this claim and is 1500 feet from the opposite end of this claim.

3. Description. The description of this claim, its boundaries and its locality are as follows:

(a) Location: The claim is located in the NW & NE 1/4's, Section 8, Township 36N, Range 4W, Gila & Salt River Base Meridian, HACKS CANYON Mining District, County of MOHAVE, and State of Arizona.

(b) Description: The boundary of this claim can be readily traced, viz: Beginning at Corner No. 2 of this claim, common with Corner No. 1 of the PINYON # 529 Claim, thence SOUTH, 300 feet to End Center; thence SOUTH, 300 feet to Corner No. 3; thence WEST, 1500 feet to Corner No. 4; thence NORTH, 300 feet to End Center; thence NORTH, 300 feet to Corner No. 1; thence EAST, 1500 feet to Corner No. 2; the place of beginning.

(c) Tie: Corner No. 2 of this claim can be located by proceeding 270.89 feet due SOUTH and 8951.91 feet due EAST from the NE corner (permanent monument/benchmark) of Section 12, Township 36N, Range 5W, of the Gila & Salt River Base Meridian, MOHAVE County, Arizona.

LOCATOR:

ENERGY FUELS EXPLORATION COMPANY
ARIZONA STATE OFFICE
BUL. LAND MANAGEMENT

By Jean G. Roberts
Duly Authorized Agent

STATE OF ARIZONA)
) ss.
COUNTY OF COCONINO)

On this 30th day of December, 1981, before me personally appeared Dean G. Roberts, duly authorized agent of Energy Fuels Exploration Company, a Colorado corporation, known to me to be the person who executed the within instrument on behalf of the corporation therein named and acknowledged to me that such corporation executed the same.

IN WITNESS WHEREOF, I have hereunto set my hand and official seal

My Commission Expires: 4.9.85.

Notary Public

ARIZONA STATE OFFICE
BUL. LAND MANAGEMENT
JAN 28 1982
7:45 A.M.
PHOENIX, ARIZONA

R 4 W

T 37 N

T 36 N

Sec. 6

Sec. 5

Sec. 7

Sec. 8

Sec. 18

Sec. 17

Sec. 19

Sec. 20

PINYON 320	PINYON 359	PINYON 398	PINYON 437	PINYON 476
PINYON 321	PINYON 360	PINYON 399	PINYON 438	PINYON 477
PINYON 322	PINYON 361	PINYON 400	PINYON 439	PINYON 478
PINYON 323	PINYON 362	PINYON 401	PINYON 440	PINYON 479
PINYON 324	PINYON 363	PINYON 402	PINYON 441	PINYON 480
PINYON 325	PINYON 364	PINYON 403	PINYON 442	PINYON 481
PINYON 326	PINYON 365	PINYON 404	PINYON 443	PINYON 482
PINYON 327	PINYON 366	PINYON 405	PINYON 444	PINYON 483
PINYON 328	PINYON 367	PINYON 406	PINYON 445	PINYON 484
PINYON 329	PINYON 368	PINYON 407	PINYON 446	PINYON 485
PINYON 330	PINYON 369	PINYON 408	PINYON 447	PINYON 486
PINYON 331	PINYON 370	PINYON 409	PINYON 448	PINYON 487
PINYON 332	PINYON 371	PINYON 410	PINYON 449	PINYON 488
PINYON 333	PINYON 372	PINYON 411	PINYON 450	PINYON 489
PINYON 334	PINYON 373	PINYON 412	PINYON 451	PINYON 490
PINYON 335	PINYON 374	PINYON 413	PINYON 452	PINYON 491
PINYON 336	PINYON 375	PINYON 414	PINYON 453	PINYON 492
PINYON 337	PINYON 376	PINYON 415	PINYON 454	PINYON 493
PINYON 338	PINYON 377	PINYON 416	PINYON 455	PINYON 494
PINYON 339	PINYON 378	PINYON 417	PINYON 456	PINYON 495
PINYON 340	PINYON 379	PINYON 418	PINYON 457	PINYON 496
PINYON 341	PINYON 380	PINYON 419	PINYON 458	PINYON 497
PINYON 342	PINYON 381	PINYON 420	PINYON 459	PINYON 498
PINYON 343	PINYON 382	PINYON 421	PINYON 460	PINYON 499
PINYON 344	PINYON 383	PINYON 422	PINYON 461	PINYON 500
PINYON 345	PINYON 384	PINYON 423	PINYON 462	PINYON 501
PINYON 346	PINYON 385	PINYON 424	PINYON 463	PINYON 502
PINYON 347	PINYON 386	PINYON 425	PINYON 464	PINYON 503
PINYON 348	PINYON 387	PINYON 426	PINYON 465	PINYON 504
PINYON 349	PINYON 388	PINYON 427	PINYON 466	PINYON 505
TIE: Cor. 1 of PINYON 349 is 12270.89' South and 1451.91' East of the NE Cor. of Sec. 12, T36N, R5W.			Bearing 00° East	PINYON 506
				PINYON 507
				PINYON 508
				PINYON 509
				PINYON 510

Bearing 00° North

N

ARIZONA STATE OFFICE
B.U. LAND MANAGEMENT
JAN 11 1988
775 E. W. W.
PHOENIX, ARIZONA

LOCATION MAP
PINYON LODGE CLAIMS
MOHAVE COUNTY, ARIZONA

scale 1" = 2000'

All location monuments, corners, and end centers are 2" x 2" x 4' wooden posts.

LODE LOCATION NOTICE AND CERTIFICATE

A
HC
153

STATE OF)
) ss.
COUNTY OF)

The undersigned, DEAN G ROBERTS, in preparing this Lode Location Notice and Certificate is acting for and in behalf of Energy Fuels Exploration Company, a Colorado corporation, whose address is 1515 Arapahoe Street, Denver, Colorado 80202 (hereinafter called "Energy Fuels").

1. Claim. The PINYON # 486 claim is located by Energy Fuels on this 3 day of NOV, 1981, for mining purposes and is 1500 linear feet in length along the vein or lode containing valuable minerals and 300 linear feet in width on each side of the center line of this claim and is located for all surface rights, privileges, minerals and other rights granted by the existing laws and customs. The general course of this claim is from EAST to WEST (general direction).

2. Location Monument. The location monument on which this notice is posted is located in Section 8, Township 36 N, Range 4 W, and is situated within the boundaries of this claim at Corner No. 2 which is the NE corner of this claim. The location monument lies on the EAST end of this claim and is 1500 feet from the opposite end of this claim.

3. Description. The description of this claim, its boundaries and its locality are as follows:

(a) Location: The claim is located in the NW & NE 1/4's, Section 8, Township 36 N, Range 4 W, Gila & Salt River Base Meridian, HACKS CANYON Mining District, County of MOHAVE, and State of Arizona.

(b) Description: The boundary of this claim can be readily traced, viz: Beginning at Corner No. 2 of this claim, common with Corner No. 1 of the PINYON # 530 Claim, thence SOUTH, 300 feet to End Center; thence SOUTH, 300 feet to Corner No. 3; thence WEST, 1500 feet to Corner No. 4; thence NORTH, 300 feet to End Center; thence NORTH, 300 feet to Corner No. 1; thence EAST, 1500 feet to Corner No. 2; the place of beginning.

(c) Tie: Corner No. 2 of this claim can be located by proceeding 870.89 feet due SOUTH and 8951.91 feet due EAST from the NE corner (permanent monument/benchmark) of Section 12, Township 36 N, Range 5 W, of the Gila & Salt River Base Meridian, MOHAVE County, Arizona.

LOCATOR:

ENERGY FUELS EXPLORATION COMPANY ARIZONA STATE OFFICE
BU. LAND MANAGEMENT

By Dean G. Roberts Duly Authorized Agent JAN 28 1982

7:45 A.M.
PHOENIX, ARIZONA

STATE OF)
) ss.
COUNTY OF)

ARIZONA
COCONINO

On this 30th day of December, 1981, before me personally appeared Dean G. Roberts, duly authorized agent of Energy Fuels Exploration Company, a Colorado corporation, known to me to be the person who executed the within instrument on behalf of the corporation therein named and acknowledged to me that such corporation executed the same.

IN WITNESS WHEREOF, I have hereunto set my hand and official seal.

ARIZONA STATE OFFICE
BU. LAND MANAGEMENT

My Commission Expires: 4-985

J. S. [Signature]
Notary Public

JAN 28 1982
7:45 A.M.
PHOENIX, ARIZONA

R 4 W

T 37 N

T 36 N

Sec. 6

Sec. 5

Sec. 7

Sec. 8

Sec. 18

Sec. 17

Sec. 19

Sec. 20

PINYON 320	PINYON 359	PINYON 398	PINYON 437	PINYON 476
PINYON 321	PINYON 360	PINYON 399	PINYON 438	PINYON 477
PINYON 322	PINYON 361	PINYON 400	PINYON 439	PINYON 478
PINYON 323	PINYON 362	PINYON 401	PINYON 440	PINYON 479
PINYON 324	PINYON 363	PINYON 402	PINYON 441	PINYON 480
PINYON 325	PINYON 364	PINYON 403	PINYON 442	PINYON 481
PINYON 326	PINYON 365	PINYON 404	PINYON 443	PINYON 482
PINYON 327	PINYON 366	PINYON 405	PINYON 444	PINYON 483
PINYON 328	PINYON 367	PINYON 406	PINYON 445	PINYON 484
PINYON 329	PINYON 368	PINYON 407	PINYON 446	PINYON 485
PINYON 330	PINYON 369	PINYON 408	PINYON 447	PINYON 486
PINYON 331	PINYON 370	PINYON 409	PINYON 448	PINYON 487
PINYON 332	PINYON 371	PINYON 410	PINYON 449	PINYON 488
PINYON 333	PINYON 372	PINYON 411	PINYON 450	PINYON 489
PINYON 334	PINYON 373	PINYON 412	PINYON 451	PINYON 490
PINYON 335	PINYON 374	PINYON 413	PINYON 452	PINYON 491
PINYON 336	PINYON 375	PINYON 414	PINYON 453	PINYON 492
PINYON 337	PINYON 376	PINYON 415	PINYON 454	PINYON 493
PINYON 338	PINYON 377	PINYON 416	PINYON 455	PINYON 494
PINYON 339	PINYON 378	PINYON 417	PINYON 456	PINYON 495
PINYON 340	PINYON 379	PINYON 418	PINYON 457	PINYON 496
PINYON 341	PINYON 380	PINYON 419	PINYON 458	PINYON 497
PINYON 342	PINYON 381	PINYON 420	PINYON 459	PINYON 498
PINYON 343	PINYON 382	PINYON 421	PINYON 460	PINYON 499
PINYON 344	PINYON 383	PINYON 422	PINYON 461	PINYON 500
PINYON 345	PINYON 384	PINYON 423	PINYON 462	PINYON 501
PINYON 346	PINYON 385	PINYON 424	PINYON 463	PINYON 502
PINYON 347	PINYON 386	PINYON 425	PINYON 464	PINYON 503
PINYON 348 1500'	PINYON 387	PINYON 426	PINYON 465	PINYON 504
PINYON 349 1 2 3 4	PINYON 388	PINYON 427	PINYON 466	PINYON 505
Bearing 00° East			PINYON 506	
			PINYON 507	
			PINYON 508	
			PINYON 509	
			PINYON 510	

TIE: Cor. 1 of PINYON 349 is 12270.89' South and 1451.91' East of the NE Cor. of Sec. 12, T36N, R5W.

LOCATION MAP
PINYON LODGE CLAIMS
MOHAVE COUNTY, ARIZONA

scale 1" = 2000'

All location monuments, corners, and end centers are 2" X 2" X 4' wooden posts.

ARIZONA STATE OFFICE
BU. LAND MANAGEMENT
JAN 10 1900
7:45 A.M.
PHOENIX, ARIZONA

LODE LOCATION NOTICE AND CERTIFICATE

STATE OF

) ss.

COUNTY OF

The undersigned, DEAN G ROBERTS, in preparing this Lode Location Notice and Certificate is acting for and in behalf of Energy Fuels Exploration Company, a Colorado corporation, whose address is 1515 Arapahoe Street, Denver, Colorado 80202 (hereinafter called "Energy Fuels").

1. Claim. The PINYON # 487 claim is located by Energy Fuels on this 3 day of NOV, 1981, for mining purposes and is 1500 linear feet in length along the vein or lode containing valuable minerals and 300 linear feet in width on each side of the center line of this claim and is located for all surface rights, privileges, minerals and other rights granted by the existing laws and customs. The general course of this claim is from EAST to WEST (general direction).

2. Location Monument. The location monument on which this notice is posted is located in Section 8, Township 36N, Range 4W, and is situated within the boundaries of this claim at Corner No. 2 which is the NE corner of this claim. The location monument lies on the EAST end of this claim and is 1500 feet from the opposite end of this claim.

3. Description. The description of this claim, its boundaries and its locality are as follows:

(a) Location: The claim is located in the NW & NE 1/4's, Section 8, Township 36N, Range 4W, Gila & Salt River Base Meridian, HACKS CANYON Mining District, County of MOHAVE, and State of Arizona.

(b) Description: The boundary of this claim can be readily traced, viz: Beginning at Corner No. 2 of this claim, common with Corner No. 1 of the PINYON # 531 Claim, thence SOUTH, 300 feet to End Center; thence SOUTH, 300 feet to Corner No. 3; thence WEST, 1500 feet to Corner No. 4; thence NORTH, 300 feet to End Center; thence NORTH, 300 feet to Corner No. 1; thence EAST, 1500 feet to Corner No. 2; the place of beginning.

(c) Tie: Corner No. 2 of this claim can be located by proceeding 1470.89 feet due SOUTH and 8951.91 feet due EAST from the NE corner (permanent monument/benchmark) of Section 12, Township 36N, Range 5W, of the Gila & Salt River Base Meridian, MOHAVE County, Arizona.

LOCATOR:

ARIZONA STATE OFFICE
BU. LAND MANAGEMENT

ENERGY FUELS EXPLORATION COMPANY

JAN 28 1982

By Dean G. Roberts 11:45 A.M.
Duly Authorized Agent PHOENIX, ARIZONA

STATE OF

ARIZONA
COCONINO

) ss.

COUNTY OF

On this 30th day of December, 1981, before me personally appeared Dean G. Roberts, duly authorized agent of Energy Fuels Exploration Company, a Colorado corporation, known to me to be the person who executed the within instrument on behalf of the corporation therein named and acknowledged to me that such corporation executed the same.

IN WITNESS WHEREOF, I have hereunto set my hand and official seal.

My Commission Expires: 4-9-85.

Notary Public

HC 153129

R 4 W

T 37 N

T 36 N

Sec. 6

Sec. 5

Sec. 7

Sec. 8

Sec. 18

Sec. 17

Sec. 19

Sec. 20

PINYON 320	PINYON 359	PINYON 398	PINYON 437	PINYON 476
PINYON 321	PINYON 360	PINYON 399	PINYON 438	PINYON 477
PINYON 322	PINYON 361	PINYON 400	PINYON 439	PINYON 478
PINYON 323	PINYON 362	PINYON 401	PINYON 440	PINYON 479
PINYON 324	PINYON 363	PINYON 402	PINYON 441	PINYON 480
PINYON 325	PINYON 364	PINYON 403	PINYON 442	PINYON 481
PINYON 326	PINYON 365	PINYON 404	PINYON 443	PINYON 482
PINYON 327	PINYON 366	PINYON 405	PINYON 444	PINYON 483
PINYON 328	PINYON 367	PINYON 406	PINYON 445	PINYON 484
PINYON 329	PINYON 368	PINYON 407	PINYON 446	PINYON 485
PINYON 330	PINYON 369	PINYON 408	PINYON 447	PINYON 486
PINYON 331	PINYON 370	PINYON 409	PINYON 448	PINYON 487
PINYON 332	PINYON 371	PINYON 410	PINYON 449	PINYON 488
PINYON 333	PINYON 372	PINYON 411	PINYON 450	PINYON 489
PINYON 334	PINYON 373	PINYON 412	PINYON 451	PINYON 490
PINYON 335	PINYON 374	PINYON 413	PINYON 452	PINYON 491
PINYON 336	PINYON 375	PINYON 414	PINYON 453	PINYON 492
PINYON 337	PINYON 376	PINYON 415	PINYON 454	PINYON 493
PINYON 338	PINYON 377	PINYON 416	PINYON 455	PINYON 494
PINYON 339	PINYON 378	PINYON 417	PINYON 456	PINYON 495
PINYON 340	PINYON 379	PINYON 418	PINYON 457	PINYON 496
PINYON 341	PINYON 380	PINYON 419	PINYON 458	PINYON 497
PINYON 342	PINYON 381	PINYON 420	PINYON 459	PINYON 498
PINYON 343	PINYON 382	PINYON 421	PINYON 460	PINYON 499
PINYON 344	PINYON 383	PINYON 422	PINYON 461	PINYON 500
PINYON 345	PINYON 384	PINYON 423	PINYON 462	PINYON 501
PINYON 346	PINYON 385	PINYON 424	PINYON 463	PINYON 502
PINYON 347	PINYON 386	PINYON 425	PINYON 464	PINYON 503
PINYON 348	PINYON 387	PINYON 426	PINYON 465	PINYON 504
PINYON 349	PINYON 388	PINYON 427	PINYON 466	PINYON 505
				PINYON 506
				PINYON 507
				PINYON 508
				PINYON 509
				PINYON 510

Bearing 00° North

Bearing 00° East

TIE: Cor. 1 of PINYON 349 is 12270.89' South and 1451.91' East of the NE Cor. of Sec. 12, T36N, R5W.

LOCATION MAP
PINYON LODGE CLAIMS
MOHAVE COUNTY, ARIZONA

scale 1" = 2000'

All location monuments, corners, and end centers are 2" x 2" x 4' wooden posts.

ARIZONA STATE OFFICE
BU. LAND MANAGEMENT

JAN 28 1982

7:45 A.M.
PHOENIX, ARIZONA

LODE LOCATION NOTICE AND CERTIFICATE

STATE OF

)) ss.

COUNTY OF

The undersigned, DEAN G ROBERTS, in preparing this Lode Location Notice and Certificate is acting for and in behalf of Energy Fuels Exploration Company, a Colorado corporation, whose address is 1515 Arapahoe Street, Denver, Colorado 80202 (hereinafter called "Energy Fuels").

1. Claim. The PINYON # 488 claim is located by Energy Fuels on this 3 day of NOV, 1981, for mining purposes and is 1500 linear feet in length along the vein or lode containing valuable minerals and 300 linear feet in width on each side of the center line of this claim and is located for all surface rights, privileges, minerals and other rights granted by the existing laws and customs. The general course of this claim is from EAST to WEST (general direction).

2. Location Monument. The location monument on which this notice is posted is located in Section 8, Township 36N, Range 4W, and is situated within the boundaries of this claim at Corner No. 2 which is the NE corner of this claim. The location monument lies on the EAST end of this claim and is 1500 feet from the opposite end of this claim.

3. Description. The description of this claim, its boundaries and its locality are as follows:

(a) Location: The claim is located in the NW & NE & SW & SE 1/4's, Section 8, Township 36N, Range 4W, Gila & Salt River Base Meridian, HACKS CANYON Mining District, County of MOHAVE, and State of Arizona.

(b) Description: The boundary of this claim can be readily traced, viz: Beginning at Corner No. 2 of this claim, common with Corner No. 1 of the PINYON # 532 Claim, thence SOUTH, 300 feet to End Center; thence SOUTH, 300 feet to Corner No. 3; thence WEST, 1500 feet to Corner No. 4; thence NORTH, 300 feet to End Center; thence NORTH, 300 feet to Corner No. 1; thence EAST, 1500 feet to Corner No. 2; the place of beginning.

(c) Tie: Corner No. 2 of this claim can be located by proceeding 2070.89 feet due SOUTH and 8951.90 feet due EAST from the NE corner (permanent monument/benchmark) of Section 12, Township 36N, Range 5W, of the Gila & Salt River Base Meridian, MOHAVE County, Arizona.

LOCATOR:

ARIZONA STATE OFFICE
ENERGY FUELS EXPLORATION COMPANY AND MANAGEMENT

By Dean G. Roberts
Duly Authorized Agent

7:45 A.M.
PHOENIX, ARIZONA

STATE OF

ARIZONA
COCONINO

)) ss.

COUNTY OF

On this 30th day of December, 1981, before me personally appeared Dean G. Roberts, duly authorized agent of Energy Fuels Exploration Company, a Colorado corporation, known to me to be the person who executed the within instrument on behalf of the corporation therein named and acknowledged to me that such corporation executed the same.

IN WITNESS WHEREOF, I have hereunto set my hand and official seal.

My Commission Expires: 4-9-85.

James S. [Signature]
Notary Public

MC
1-31-80

R 4 W

T 37 N

T 36 N

Sec. 6

Sec. 5

Sec. 7

Sec. 8

Sec. 18

Sec. 17

Sec. 19

7:45 A.M.
PHOENIX, ARIZONA
Sec. 20

PINYON 320	PINYON 359	PINYON 398	PINYON 437	PINYON 476
PINYON 321	PINYON 360	PINYON 399	PINYON 438	PINYON 477
PINYON 322	PINYON 361	PINYON 400	PINYON 439	PINYON 478
PINYON 323	PINYON 362	PINYON 401	PINYON 440	PINYON 479
PINYON 324	PINYON 363	PINYON 402	PINYON 441	PINYON 480
PINYON 325	PINYON 364	PINYON 403	PINYON 442	PINYON 481
PINYON 326	PINYON 365	PINYON 404	PINYON 443	PINYON 482
PINYON 327	PINYON 366	PINYON 405	PINYON 444	PINYON 483
PINYON 328	PINYON 367	PINYON 406	PINYON 445	PINYON 484

PINYON 329	PINYON 368	PINYON 407	PINYON 446	PINYON 485
PINYON 330	PINYON 369	PINYON 408	PINYON 447	PINYON 486
PINYON 331	PINYON 370	PINYON 409	PINYON 448	PINYON 487
PINYON 332	PINYON 371	PINYON 410	PINYON 449	PINYON 488
PINYON 333	PINYON 372	PINYON 411	PINYON 450	PINYON 489
PINYON 334	PINYON 373	PINYON 412	PINYON 451	PINYON 490
PINYON 335	PINYON 374	PINYON 413	PINYON 452	PINYON 491
PINYON 336	PINYON 375	PINYON 414	PINYON 453	PINYON 492

PINYON 337	PINYON 376	PINYON 415	PINYON 454	PINYON 493
PINYON 338	PINYON 377	PINYON 416	PINYON 455	PINYON 494
PINYON 339	PINYON 378	PINYON 417	PINYON 456	PINYON 495
PINYON 340	PINYON 379	PINYON 418	PINYON 457	PINYON 496
PINYON 341	PINYON 380	PINYON 419	PINYON 458	PINYON 497
PINYON 342	PINYON 381	PINYON 420	PINYON 459	PINYON 498
PINYON 343	PINYON 382	PINYON 421	PINYON 460	PINYON 499
PINYON 344	PINYON 383	PINYON 422	PINYON 461	PINYON 500
PINYON 345	PINYON 384	PINYON 423	PINYON 462	PINYON 501

PINYON 346	PINYON 385	PINYON 424	PINYON 463	PINYON 502
PINYON 347	PINYON 386	PINYON 425	PINYON 464	PINYON 503
PINYON 348	PINYON 387	PINYON 426	PINYON 465	PINYON 504
PINYON 349	PINYON 388	PINYON 427	PINYON 466	PINYON 505

TIE: Cor. 1 of PINYON 349 is 12270.89' South and 1451.91' East of the NE Cor. of Sec. 12, T36N, R5W.

Bearing 00° East

PINYON 506
PINYON 507
PINYON 508
PINYON 509
PINYON 510

All location monuments, corners, and end centers are 2" x 2" x 4' wooden posts.

LOCATION MAP
PINYON LODGE CLAIMS
MOHAVE COUNTY, ARIZONA

scale 1" = 2000'

LODE LOCATION NOTICE AND CERTIFICATE

STATE OF)

) ss.

COUNTY OF)

The undersigned, DEAN G ROBERTS, in preparing this Lode Location Notice and Certificate is acting for and in behalf of Energy Fuels Exploration Company, a Colorado corporation, whose address is 1515 Arapahoe Street, Denver, Colorado 80202 (hereinafter called "Energy Fuels").

1. Claim. The PINYON # 489 claim is located by Energy Fuels on this 3 day of NOV, 1981, for mining purposes and is 1500 linear feet in length along the vein or lode containing valuable minerals and 300 linear feet in width on each side of the center line of this claim and is located for all surface rights, privileges, minerals and other rights granted by the existing laws and customs. The general course of this claim is from EAST to WEST (general direction).

2. Location Monument. The location monument on which this notice is posted is located in Section 8, Township 36N, Range 4W, and is situated within the boundaries of this claim at Corner No. 2 which is the NE corner of this claim. The location monument lies on the EAST end of this claim and is 1500 feet from the opposite end of this claim.

3. Description. The description of this claim, its boundaries and its locality are as follows:

(a) Location: The claim is located in the SW & SE 1/4's, Section 8, Township 36N, Range 4W, Gila & Salt River Base Meridian, HACKS CANYON Mining District, County of MOHAVE, and State of Arizona.

(b) Description: The boundary of this claim can be readily traced, viz: Beginning at Corner No. 2 of this claim, common with Corner No. 1 of the PINYON # 533 Claim, thence SOUTH, 300 feet to End Center; thence SOUTH, 300 feet to Corner No. 3; thence WEST, 1500 feet to Corner No. 4; thence NORTH, 300 feet to End Center; thence NORTH, 300 feet to Corner No. 1; thence EAST, 1500 feet to Corner No. 2; the place of beginning.

(c) Tie: Corner No. 2 of this claim can be located by proceeding 2670.89 feet due SOUTH and 8951.90 feet due EAST from the NE corner (permanent monument/benchmark) of Section 12, Township 36N, Range 5W, of the Gila & Salt River Base Meridian, MOHAVE County, Arizona.

LOCATOR:

ENERGY FUELS EXPLORATION COMPANY

ARIZONA STATE OFFICE
LAND MANAGEMENT

By

Duly Authorized Agent

JAN 28 1982

7:45 A.M.
PHOENIX, ARIZONA

STATE OF)

) ss.

COUNTY OF)

On this 30th day of December, 1981, before me personally appeared Dean G. Roberts, duly authorized agent of Energy Fuels Exploration Company, a Colorado corporation, known to me to be the person who executed the within instrument on behalf of the corporation therein named and acknowledged to me that such corporation executed the same.

IN WITNESS WHEREOF, I have hereunto set my hand and official seal.

My Commission Expires: 4-9-85

Notary Public

110
53131

R 4 W

T 37 N

T 36 N

Sec. 6

Sec. 5

Sec. 7

Sec. 8

Sec. 18

Sec. 17

Sec. 19

ARIZONA STATE OFFICE
BU. LAND MANAGEMENT

JAN 28 1982

Sec. 20 7:45 A.M.
PHOENIX, ARIZONA

PINYON 320	PINYON 359	PINYON 398	PINYON 437	PINYON 476
PINYON 321	PINYON 360	PINYON 399	PINYON 438	PINYON 477
PINYON 322	PINYON 361	PINYON 400	PINYON 439	PINYON 478
PINYON 323	PINYON 362	PINYON 401	PINYON 440	PINYON 479
PINYON 324	PINYON 363	PINYON 402	PINYON 441	PINYON 480
PINYON 325	PINYON 364	PINYON 403	PINYON 442	PINYON 481
PINYON 326	PINYON 365	PINYON 404	PINYON 443	PINYON 482
PINYON 327	PINYON 366	PINYON 405	PINYON 444	PINYON 483
PINYON 328	PINYON 367	PINYON 406	PINYON 445	PINYON 484

PINYON 329	PINYON 368	PINYON 407	PINYON 446	PINYON 485
PINYON 330	PINYON 369	PINYON 408	PINYON 447	PINYON 486
PINYON 331	PINYON 370	PINYON 409	PINYON 448	PINYON 487
PINYON 332	PINYON 371	PINYON 410	PINYON 449	PINYON 488
PINYON 333	PINYON 372	PINYON 411	PINYON 450	PINYON 489
PINYON 334	PINYON 373	PINYON 412	PINYON 451	PINYON 490
PINYON 335	PINYON 374	PINYON 413	PINYON 452	PINYON 491
PINYON 336	PINYON 375	PINYON 414	PINYON 453	PINYON 492

PINYON 337	PINYON 376	PINYON 415	PINYON 454	PINYON 493
PINYON 338	PINYON 377	PINYON 416	PINYON 455	PINYON 494
PINYON 339	PINYON 378	PINYON 417	PINYON 456	PINYON 495
PINYON 340	PINYON 379	PINYON 418	PINYON 457	PINYON 496
PINYON 341	PINYON 380	PINYON 419	PINYON 458	PINYON 497
PINYON 342	PINYON 381	PINYON 420	PINYON 459	PINYON 498
PINYON 343	PINYON 382	PINYON 421	PINYON 460	PINYON 499
PINYON 344	PINYON 383	PINYON 422	PINYON 461	PINYON 500
PINYON 345	PINYON 384	PINYON 423	PINYON 462	PINYON 501

PINYON 346	PINYON 385	PINYON 424	PINYON 463	PINYON 502
PINYON 347	PINYON 386	PINYON 425	PINYON 464	PINYON 503
PINYON 348	PINYON 387	PINYON 426	PINYON 465	PINYON 504
PINYON 349	PINYON 388	PINYON 427	PINYON 466	PINYON 505

TIE: Cor. 1 of PINYON 349 is 12270.89'
South and 1451.91' East of the
NE Cor. of Sec. 12, T36N, R5W.

Bearing 00° East

PINYON 506
PINYON 507
PINYON 508
PINYON 509
PINYON 510

LOCATION MAP
PINYON LODGE CLAIMS
MOHAVE COUNTY, ARIZONA

scale 1" = 2000'

All location monuments, corners, and
end centers are 2" X 2" X 4' wooden posts.

LODE LOCATION NOTICE AND CERTIFICATE

STATE OF)
) ss.
 COUNTY OF)

The undersigned, DEAN G ROBERTS, in preparing this Lode Location Notice and Certificate is acting for and in behalf of Energy Fuels Exploration Company, a Colorado corporation, whose address is 1515 Arapahoe Street, Denver, Colorado 80202 (hereinafter called "Energy Fuels").

1. Claim. The PINYON # 490 claim is located by Energy Fuels on this 3 day of NOV, 1981, for mining purposes and is 1500 linear feet in length along the vein or lode containing valuable minerals and 300 linear feet in width on each side of the center line of this claim and is located for all surface rights, privileges, minerals and other rights granted by the existing laws and customs. The general course of this claim is from EAST to WEST (general direction).

2. Location Monument. The location monument on which this notice is posted is located in Section 8, Township 36N, Range 4W, and is situated within the boundaries of this claim at Corner No. 2 which is the NE corner of this claim. The location monument lies on the EAST end of this claim and is 1500 feet from the opposite end of this claim.

3. Description. The description of this claim, its boundaries and its locality are as follows:

(a) Location: The claim is located in the SW & SE 1/4's, Section 8, Township 36N, Range 4W, Gila & Salt River Base Meridian, HACKS CANYON Mining District, County of MOHAVE, and State of Arizona.

(b) Description: The boundary of this claim can be readily traced, viz: Beginning at Corner No. 2 of this claim, common with Corner No. 1 of the PINYON # 534 Claim, thence SOUTH, 300 feet to End Center; thence SOUTH, 300 feet to Corner No. 3; thence WEST, 1500 feet to Corner No. 4; thence NORTH, 300 feet to End Center; thence NORTH, 300 feet to Corner No. 1; thence EAST, 1500 feet to Corner No. 2; the place of beginning.

(c) Tie: Corner No. 2 of this claim can be located by proceeding 3270.89 feet due SOUTH and 8951.90 feet due EAST from the NE corner (permanent monument/benchmark) of Section 12, Township 36N, Range 5W, of the Gila & Salt River Base Meridian, MOHAVE County, Arizona.

LOCATOR:

ENERGY FUELS EXPLORATION COMPANY

By Dean G Roberts
 Duly Authorized Agent

ARIZONA STATE OFFICE
 BUREAU OF LAND MANAGEMENT

JAN 28 1982

7:45 A.M.
 PHOENIX, ARIZONA

STATE OF ARIZONA
)
) ss.
 COUNTY OF COCONINO
)

On this 30th day of December, 1981, before me personally appeared Dean G Roberts, duly authorized agent of Energy Fuels Exploration Company, a Colorado corporation, known to me to be the person who executed the within instrument on behalf of the corporation therein named and acknowledged to me that such corporation executed the same.

IN WITNESS WHEREOF, I have hereunto set my hand and official seal.

My Commission Expires: 4-9-85

Notary Public

158132

R 4 W

T 37 N

T 36 N

Sec. 6

Sec. 5

Sec. 7

Sec. 8

Sec. 18

Sec. 17

Sec. 19

ARIZONA STATE OFFICE
BU. LAND MANAGEMENT
Sec. 20

JAN 28 1982

7:55 A.M.
PHOENIX, ARIZONA

PINYON 320	PINYON 359	PINYON 398	PINYON 437	PINYON 476
PINYON 321	PINYON 360	PINYON 399	PINYON 438	PINYON 477
PINYON 322	PINYON 361	PINYON 400	PINYON 439	PINYON 478
PINYON 323	PINYON 362	PINYON 401	PINYON 440	PINYON 479
PINYON 324	PINYON 363	PINYON 402	PINYON 441	PINYON 480
PINYON 325	PINYON 364	PINYON 403	PINYON 442	PINYON 481
PINYON 326	PINYON 365	PINYON 404	PINYON 443	PINYON 482
PINYON 327	PINYON 366	PINYON 405	PINYON 444	PINYON 483
PINYON 328	PINYON 367	PINYON 406	PINYON 445	PINYON 484

PINYON 329	PINYON 368	PINYON 407	PINYON 446	PINYON 485
PINYON 330	PINYON 369	PINYON 408	PINYON 447	PINYON 486
PINYON 331	PINYON 370	PINYON 409	PINYON 448	PINYON 487
PINYON 332	PINYON 371	PINYON 410	PINYON 449	PINYON 488
PINYON 333	PINYON 372	PINYON 411	PINYON 450	PINYON 489
PINYON 334	PINYON 373	PINYON 412	PINYON 451	PINYON 490
PINYON 335	PINYON 374	PINYON 413	PINYON 452	PINYON 491
PINYON 336	PINYON 375	PINYON 414	PINYON 453	PINYON 492

PINYON 337	PINYON 376	PINYON 415	PINYON 454	PINYON 493
PINYON 338	PINYON 377	PINYON 416	PINYON 455	PINYON 494
PINYON 339	PINYON 378	PINYON 417	PINYON 456	PINYON 495
PINYON 340	PINYON 379	PINYON 418	PINYON 457	PINYON 496
PINYON 341	PINYON 380	PINYON 419	PINYON 458	PINYON 497
PINYON 342	PINYON 381	PINYON 420	PINYON 459	PINYON 498
PINYON 343	PINYON 382	PINYON 421	PINYON 460	PINYON 499
PINYON 344	PINYON 383	PINYON 422	PINYON 461	PINYON 500
PINYON 345	PINYON 384	PINYON 423	PINYON 462	PINYON 501

PINYON 346	PINYON 385	PINYON 424	PINYON 463	PINYON 502
PINYON 347	PINYON 386	PINYON 425	PINYON 464	PINYON 503
PINYON 348	PINYON 387	PINYON 426	PINYON 465	PINYON 504
PINYON 349	PINYON 388	PINYON 427	PINYON 466	PINYON 505

TIE: Cor. 1 of PINYON 349 is 12270.89'
South and 1451.91' East of the
NE Cor. of Sec. 12, T36N, R5W.

Bearing 00° East

PINYON 506
PINYON 507
PINYON 508
PINYON 509
PINYON 510

LOCATION MAP

PINYON LODGE CLAIMS

MOHAVE COUNTY, ARIZONA

scale 1" = 2000'

All location monuments, corners, and
end centers are 2" X 2" X 4' wooden posts.

LODE LOCATION NOTICE AND CERTIFICATE

STATE OF)
) ss.
COUNTY OF)

The undersigned, DEAN G ROBERTS, in preparing this Lode Location Notice and Certificate is acting for and in behalf of Energy Fuels Exploration Company, a Colorado corporation, whose address is 1515 Arapahoe Street, Denver, Colorado 80202 (hereinafter called "Energy Fuels").

1. Claim. The PINYON # 491 claim is located by Energy Fuels on this 4 day of NOV, 1981, for mining purposes and is 1500 linear feet in length along the vein or lode containing valuable minerals and 300 linear feet in width on each side of the center line of this claim and is located for all surface rights, privileges, minerals and other rights granted by the existing laws and customs. The general course of this claim is from EAST to WEST (general direction).

2. Location Monument. The location monument on which this notice is posted is located in Section 8, Township 36 N, Range 4 W, and is situated within the boundaries of this claim at Corner No. 2 which is the NE corner of this claim. The location monument lies on the EAST end of this claim and is 1500 feet from the opposite end of this claim.

3. Description. The description of this claim, its boundaries and its locality are as follows:

(a) Location: The claim is located in the SW & SE 1/4's, Section 8, Township 36 N, Range 4 W, Gila & Salt River Base Meridian, HACKS CANYON Mining District, County of MOHAVE, and State of Arizona.

(b) Description: The boundary of this claim can be readily traced, viz: Beginning at Corner No. 2 of this claim, common with Corner No. 1 of the PINYON # 535 Claim, thence SOUTH, 300 feet to End Center; thence SOUTH, 300 feet to Corner No. 3; thence WEST, 1500 feet to Corner No. 4; thence NORTH, 300 feet to End Center; thence NORTH, 300 feet to Corner No. 1; thence EAST, 1500 feet to Corner No. 2; the place of beginning.

(c) Tie: Corner No. 2 of this claim can be located by proceeding 3870.89 feet due SOUTH and 8951.90 feet due EAST from the NE corner (permanent monument/benchmark) of Section 12, Township 36 N, Range 5 W, of the Gila & Salt River Base Meridian, MOHAVE County, Arizona.

LOCATOR:

ENERGY FUELS EXPLORATION COMPANY

By Dean G. Roberts ARIZONA STATE OFFICE
Duly Authorized Agent BUREAU OF LAND MANAGEMENT
JAN 28 1982

STATE OF ARIZONA)
) ss.
COUNTY OF COCONINO)

7:45 A.M.
PHOENIX, ARIZONA

On this 30th day of December, 1981, before me personally appeared Dean G. Roberts, duly authorized agent of Energy Fuels Exploration Company, a Colorado corporation, known to me to be the person who executed the within instrument on behalf of the corporation therein named and acknowledged to me that such corporation executed the same.

IN WITNESS WHEREOF, I have hereunto set my hand and official seal.

My Commission Expires: 4-9-85.

James S. Allen
Notary Public

R 4 W

T 37 N

T 36 N

Sec. 6

Sec. 5

Sec. 7

Sec. 8

Sec. 18

Sec. 17

Sec. 19

ARIZONA STATE OFFICE
BU. LAND MANAGEMENT

JAN 28 1982

Sec. 20 7:45 A.M.
PHOENIX, ARIZONA

PINYON 320	PINYON 359	PINYON 398	PINYON 437	PINYON 476	
PINYON 321	PINYON 360	PINYON 399	PINYON 438	PINYON 477	
PINYON 322	PINYON 361	PINYON 400	PINYON 439	PINYON 478	
PINYON 323	PINYON 362	PINYON 401	PINYON 440	PINYON 479	
PINYON 324	PINYON 363	PINYON 402	PINYON 441	PINYON 480	
PINYON 325	PINYON 364	PINYON 403	PINYON 442	PINYON 481	
PINYON 326	PINYON 365	PINYON 404	PINYON 443	PINYON 482	
PINYON 327	PINYON 366	PINYON 405	PINYON 444	PINYON 483	
PINYON 328	PINYON 367	PINYON 406	PINYON 445	PINYON 484	
PINYON 329	PINYON 368	PINYON 407	PINYON 446	PINYON 485	
PINYON 330	PINYON 369	PINYON 408	PINYON 447	PINYON 486	
PINYON 331	PINYON 370	PINYON 409	PINYON 448	PINYON 487	
PINYON 332	PINYON 371	PINYON 410	PINYON 449	PINYON 488	
PINYON 333	PINYON 372	PINYON 411	PINYON 450	PINYON 489	
PINYON 334	PINYON 373	PINYON 412	PINYON 451	PINYON 490	
PINYON 335	PINYON 374	PINYON 413	PINYON 452	PINYON 491	
PINYON 336	PINYON 375	PINYON 414	PINYON 453	PINYON 492	
PINYON 337	PINYON 376	PINYON 415	PINYON 454	PINYON 493	
PINYON 338	PINYON 377	PINYON 416	PINYON 455	PINYON 494	
PINYON 339	PINYON 378	PINYON 417	PINYON 456	PINYON 495	
PINYON 340	PINYON 379	PINYON 418	PINYON 457	PINYON 496	
PINYON 341	PINYON 380	PINYON 419	PINYON 458	PINYON 497	
PINYON 342	PINYON 381	PINYON 420	PINYON 459	PINYON 498	
PINYON 343	PINYON 382	PINYON 421	PINYON 460	PINYON 499	
PINYON 344	PINYON 383	PINYON 422	PINYON 461	PINYON 500	
PINYON 345	PINYON 384	PINYON 423	PINYON 462	PINYON 501	
PINYON 346	PINYON 385	PINYON 424	PINYON 463	PINYON 502	
PINYON 347	PINYON 386	PINYON 425	PINYON 464	PINYON 503	
PINYON 348	PINYON 387	PINYON 426	PINYON 465	PINYON 504	
PINYON 349	PINYON 388	PINYON 427	PINYON 466	PINYON 505	
				PINYON 506	
				PINYON 507	
				PINYON 508	
				PINYON 509	
				PINYON 510	

TIE: Cor. 1 of PINYON 349 is 12270.89'
South and 1451.91' East of the
NE Cor. of Sec. 12, T36N, R5W.

Bearing 00° East

LOCATION MAP
PINYON LODGE CLAIMS
MOHAVE COUNTY, ARIZONA

scale 1" = 2000'

All location monuments, corners, and
end centers are 2" X 2" X 4' wooden posts.

LODE LOCATION NOTICE AND CERTIFICATE

STATE OF)
) ss.
COUNTY OF)

The undersigned, DEAN G ROBERTS, in preparing this Lode Location Notice and Certificate is acting for and in behalf of Energy Fuels Exploration Company, a Colorado corporation, whose address is 1515 Arapahoe Street, Denver, Colorado 80202 (hereinafter called "Energy Fuels").

1. Claim. The PINYON # 492 claim is located by Energy Fuels on this 4 day of NOV, 1981, for mining purposes and is 1500 linear feet in length along the vein or lode containing valuable minerals and 300 linear feet in width on each side of the center line of this claim and is located for all surface rights, privileges, minerals and other rights granted by the existing laws and customs. The general course of this claim is from EAST to WEST (general direction).

2. Location Monument. The location monument on which this notice is posted is located in Section 8, Township 36N, Range 4W, and is situated within the boundaries of this claim at Corner No. 2 which is the NE corner of this claim. The location monument lies on the EAST end of this claim and is 1500 feet from the opposite end of this claim.

3. Description. The description of this claim, its boundaries and its locality are as follows:

(a) Location: The claim is located in the SW & SE 1/4's, Section 8, Township 36N, Range 4W, Gila & Salt River Base Meridian, HACKS CANYON Mining District, County of MOHAVE, and State of Arizona.

(b) Description: The boundary of this claim can be readily traced, viz: Beginning at Corner No. 2 of this claim, common with Corner No. 1 of the PINYON # 536 Claim, thence SOUTH, 300 feet to End Center; thence SOUTH, 300 feet to Corner No. 3; thence WEST, 1500 feet to Corner No. 4; thence NORTH, 300 feet to End Center; thence NORTH, 300 feet to Corner No. 1; thence EAST, 1500 feet to Corner No. 2; the place of beginning.

(c) Tie: Corner No. 2 of this claim can be located by proceeding 4470.89 feet due SOUTH and 8951.90 feet due EAST from the NE corner (permanent monument/benchmark) of Section 12, Township 36N, Range 5W, of the Gila & Salt River Base Meridian, MOHAVE County, Arizona.

LOCATOR:

ENERGY FUELS EXPLORATION COMPANY
ARIZONA STATE OFFICE
BUTLAND MANAGEMENT
By James G. Roberts
Duly Authorized Agent JAN 28 1982

STATE OF ARIZONA)
) ss.
COUNTY OF COCONINO)

7:45 A.M.
PHOENIX, ARIZONA

On this 30th day of December, 1981, before me personally appeared Dean G. Roberts, duly authorized agent of Energy Fuels Exploration Company, a Colorado corporation, known to me to be the person who executed the within instrument on behalf of the corporation therein named and acknowledged to me that such corporation executed the same.

IN WITNESS WHEREOF, I have hereunto set my hand and official seal.

My Commission Expires: 4.9.85.

James S. Allard
Notary Public

153134

R 4 W

T 37 N

T 36 N

Sec. 6

Sec. 5

Sec. 7

Sec. 8

Sec. 18

Sec. 17

Sec. 19

Sec. 20 7:45 A.M.
PHOENIX, ARIZONA

PINYON 320	PINYON 359	PINYON 398	PINYON 437	PINYON 476
PINYON 321	PINYON 360	PINYON 399	PINYON 438	PINYON 477
PINYON 322	PINYON 361	PINYON 400	PINYON 439	PINYON 478
PINYON 323	PINYON 362	PINYON 401	PINYON 440	PINYON 479
PINYON 324	PINYON 363	PINYON 402	PINYON 441	PINYON 480
PINYON 325	PINYON 364	PINYON 403	PINYON 442	PINYON 481
PINYON 326	PINYON 365	PINYON 404	PINYON 443	PINYON 482
PINYON 327	PINYON 366	PINYON 405	PINYON 444	PINYON 483
PINYON 328	PINYON 367	PINYON 406	PINYON 445	PINYON 484

PINYON 329	PINYON 368	PINYON 407	PINYON 446	PINYON 485
PINYON 330	PINYON 369	PINYON 408	PINYON 447	PINYON 486
PINYON 331	PINYON 370	PINYON 409	PINYON 448	PINYON 487
PINYON 332	PINYON 371	PINYON 410	PINYON 449	PINYON 488
PINYON 333	PINYON 372	PINYON 411	PINYON 450	PINYON 489
PINYON 334	PINYON 373	PINYON 412	PINYON 451	PINYON 490
PINYON 335	PINYON 374	PINYON 413	PINYON 452	PINYON 491
PINYON 336	PINYON 375	PINYON 414	PINYON 453	PINYON 492

PINYON 337	PINYON 376	PINYON 415	PINYON 454	PINYON 493
PINYON 338	PINYON 377	PINYON 416	PINYON 455	PINYON 494
PINYON 339	PINYON 378	PINYON 417	PINYON 456	PINYON 495
PINYON 340	PINYON 379	PINYON 418	PINYON 457	PINYON 496
PINYON 341	PINYON 380	PINYON 419	PINYON 458	PINYON 497
PINYON 342	PINYON 381	PINYON 420	PINYON 459	PINYON 498
PINYON 343	PINYON 382	PINYON 421	PINYON 460	PINYON 499
PINYON 344	PINYON 383	PINYON 422	PINYON 461	PINYON 500
PINYON 345	PINYON 384	PINYON 423	PINYON 462	PINYON 501

PINYON 346	PINYON 385	PINYON 424	PINYON 463	PINYON 502
PINYON 347	PINYON 386	PINYON 425	PINYON 464	PINYON 503
PINYON 348	PINYON 387	PINYON 426	PINYON 465	PINYON 504
PINYON 349	PINYON 388	PINYON 427	PINYON 466	PINYON 505

TIE: Cor. 1 of PINYON 349 is 12270.89'
South and 1451.91' East of the
NE Cor. of Sec. 12, T36N, R5W.

Bearing 00° East

PINYON 506
PINYON 507
PINYON 508
PINYON 509
PINYON 510

LOCATION MAP
PINYON LODE CLAIMS

MOHAVE COUNTY, ARIZONA

scale 1" = 2000'

All location monuments, corners, and
end centers are 2" X 2" X 4' wooden posts.

ARIZONA STATE OFFICE
BU. LAND MANAGEMENT

JAN 28 1982

LODE LOCATION NOTICE AND CERTIFICATE

STATE OF

)) ss.

COUNTY OF

The undersigned, DEAN G ROBERTS, in preparing this Lode Location Notice and Certificate is acting for and in behalf of Energy Fuels Exploration Company, a Colorado corporation, whose address is 1515 Arapahoe Street, Denver, Colorado 80202 (hereinafter called "Energy Fuels").

1. Claim. The PINYON # 493 claim is located by Energy Fuels on this 4 day of NOV, 1981, for mining purposes and is 1500 linear feet in length along the vein or lode containing valuable minerals and 300 linear feet in width on each side of the center line of this claim and is located for all surface rights, privileges, minerals and other rights granted by the existing laws and customs. The general course of this claim is from EAST to WEST (general direction).

2. Location Monument. The location monument on which this notice is posted is located in Section 8, Township 36N, Range 4W, and is situated within the boundaries of this claim at Corner No. 2 which is the NE corner of this claim. The location monument lies on the EAST end of this claim and is 1500 feet from the opposite end of this claim.

3. Description. The description of this claim, its boundaries and its locality are as follows:

SW & SE 1/4's, SEC 8

(a) Location: The claim is located in the SW & NE 1/4's, Section 17, Township 36N, Range 4W, Gila & Salt River Base Meridian, HACKS CANYON Mining District, County of MOHAVE, and State of Arizona.

(b) Description: The boundary of this claim can be readily traced, viz: Beginning at Corner No. 2 of this claim, common with Corner No. 1 of the PINYON # 537 Claim, thence SOUTH, 300 feet to End Center; thence SOUTH, 300 feet to Corner No. 3; thence WEST, 1500 feet to Corner No. 4; thence NORTH, 300 feet to End Center; thence NORTH, 300 feet to Corner No. 1; thence EAST, 1500 feet to Corner No. 2; the place of beginning.

(c) Tie: Corner No. 2 of this claim can be located by proceeding 5070.89 feet due SOUTH and 8951.90 feet due EAST from the NE corner (permanent monument/benchmark) of Section 12, Township 36N, Range 5W, of the Gila & Salt River Base Meridian, MOHAVE County, Arizona.

LOCATOR:

ENERGY FUELS EXPLORATION COMPANY, ARIZONA STATE OFFICE
30. LAND MANAGEMENT

By Dean G. Roberts JAN 28 1982
Duly Authorized Agent

STATE OF

ARIZONA
COCONINO

)) ss.
))

COUNTY OF

7:45 A.M.
PHOENIX, ARIZONA

On this 30th day of December, 1981, before me personally appeared Dean G. Roberts, duly authorized agent of Energy Fuels Exploration Company, a Colorado corporation, known to me to be the person who executed the within instrument on behalf of the corporation therein named and acknowledged to me that such corporation executed the same.

IN WITNESS WHEREOF, I have hereunto set my hand and official seal.

John S. Hallen
Notary Public

My Commission Expires: 4-9-85.

R 4 W

T 37 N

T 36 N

Sec. 6

Sec. 5

Sec. 7

Sec. 8

Sec. 18

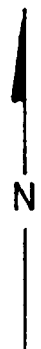
Sec. 17

Sec. 19

Sec. 20

PINYON 320	PINYON 359	PINYON 398	PINYON 437	PINYON 476
PINYON 321	PINYON 360	PINYON 399	PINYON 438	PINYON 477
PINYON 322	PINYON 361	PINYON 400	PINYON 439	PINYON 478
PINYON 323	PINYON 362	PINYON 401	PINYON 440	PINYON 479
PINYON 324	PINYON 363	PINYON 402	PINYON 441	PINYON 480
PINYON 325	PINYON 364	PINYON 403	PINYON 442	PINYON 481
PINYON 326	PINYON 365	PINYON 404	PINYON 443	PINYON 482
PINYON 327	PINYON 366	PINYON 405	PINYON 444	PINYON 483
PINYON 328	PINYON 367	PINYON 406	PINYON 445	PINYON 484
PINYON 329	PINYON 368	PINYON 407	PINYON 446	PINYON 485
PINYON 330	PINYON 369	PINYON 408	PINYON 447	PINYON 486
PINYON 331	PINYON 370	PINYON 409	PINYON 448	PINYON 487
PINYON 332	PINYON 371	PINYON 410	PINYON 449	PINYON 488
PINYON 333	PINYON 372	PINYON 411	PINYON 450	PINYON 489
PINYON 334	PINYON 373	PINYON 412	PINYON 451	PINYON 490
PINYON 335	PINYON 374	PINYON 413	PINYON 452	PINYON 491
PINYON 336	PINYON 375	PINYON 414	PINYON 453	PINYON 492
PINYON 337	PINYON 376	PINYON 415	PINYON 454	PINYON 493
PINYON 338	PINYON 377	PINYON 416	PINYON 455	PINYON 494
PINYON 339	PINYON 378	PINYON 417	PINYON 456	PINYON 495
PINYON 340	PINYON 379	PINYON 418	PINYON 457	PINYON 496
PINYON 341	PINYON 380	PINYON 419	PINYON 458	PINYON 497
PINYON 342	PINYON 381	PINYON 420	PINYON 459	PINYON 498
PINYON 343	PINYON 382	PINYON 421	PINYON 460	PINYON 499
PINYON 344	PINYON 383	PINYON 422	PINYON 461	PINYON 500
PINYON 345	PINYON 384	PINYON 423	PINYON 462	PINYON 501
PINYON 346	PINYON 385	PINYON 424	PINYON 463	PINYON 502
PINYON 347	PINYON 386	PINYON 425	PINYON 464	PINYON 503
PINYON 348	PINYON 387	PINYON 426	PINYON 465	PINYON 504
PINYON 349	PINYON 388	PINYON 427	PINYON 466	PINYON 505
TIE: Cor. 1 of PINYON 349 is 12270.89' South and 1451.91' East of the NE Cor. of Sec. 12, T36N, R5W.			Bearing 00° East	PINYON 506
				PINYON 507
				PINYON 508
				PINYON 509
				PINYON 510

Bearing 00° North



ARIZONA STATE OFFICE
BU. LAND MANAGEMENT

JAN 28 1982

7:45 A.M.
PHOENIX, ARIZONA

LOCATION MAP
PINYON LODGE CLAIMS
MOHAVE COUNTY, ARIZONA

All location monuments, corners, and
end centers are 2" X 2" X 4' wooden posts.

scale 1" = 2000'

LODE LOCATION NOTICE AND CERTIFICATE

STATE OF)

) ss.

COUNTY OF)

The undersigned, DEAN G ROBERTS, in preparing this Lode Location Notice and Certificate is acting for and in behalf of Energy Fuels Exploration Company, a Colorado corporation, whose address is 1515 Arapahoe Street, Denver, Colorado 80202 (hereinafter called "Energy Fuels").

1. Claim. The PINYON # 494 claim is located by Energy Fuels on this 4 day of NOV, 1981, for mining purposes and is 1500 linear feet in length along the vein or lode containing valuable minerals and 300 linear feet in width on each side of the center line of this claim and is located for all surface rights, privileges, minerals and other rights granted by the existing laws and customs. The general course of this claim is from EAST to WEST (general direction).

2. Location Monument. The location monument on which this notice is posted is located in Section 17, Township 36N, Range 4W, and is situated within the boundaries of this claim at Corner No. 2 which is the NE corner of this claim. The location monument lies on the EAST end of this claim and is 1500 feet from the opposite end of this claim.

3. Description. The description of this claim, its boundaries and its locality are as follows:

(a) Location: The claim is located in the NW & NE 1/4's, Section 17, Township 36N, Range 4W, Gila & Salt River Base Meridian, HACKS CANYON Mining District, County of MOHAVE, and State of Arizona.

(b) Description: The boundary of this claim can be readily traced, viz: Beginning at Corner No. 2 of this claim, common with Corner No. 1 of the PINYON # 538 Claim, thence SOUTH, 300 feet to End Center; thence SOUTH, 300 feet to Corner No. 3; thence WEST, 1500 feet to Corner No. 4; thence NORTH, 300 feet to End Center; thence NORTH, 300 feet to Corner No. 1; thence EAST, 1500 feet to Corner No. 2; the place of beginning.

(c) Tie: Corner No. 2 of this claim can be located by proceeding 5670.89 feet due SOUTH and 8951.90 feet due EAST from the NE corner (permanent monument/benchmark) of Section 12, Township 36N, Range 5W, of the Gila & Salt River Base Meridian, MOHAVE County, Arizona.

LOCATOR:

ENERGY FUELS EXPLORATION COMPANY
ARIZONA STATE OFFICE
BU. LAND MANAGEMENT
By Dean G. Roberts
Duly Authorized Agent JAN 28 1982

STATE OF)

ARIZONA
GOV. G. G. COCHRAN

) ss.

COUNTY OF)

7:45 A.M.
PHOENIX, ARIZONA

On this 30th day of December, 1981, before me personally appeared Dean G. Roberts, duly authorized agent of Energy Fuels Exploration Company, a Colorado corporation, known to me to be the person who executed the within instrument on behalf of the corporation therein named and acknowledged to me that such corporation executed the same.

IN WITNESS WHEREOF, I have hereunto set my hand and official seal.

My Commission Expires: 4-9-85.

Notary Public

153736

R 4 W

T 37 N

T 36 N

Sec. 6

Sec. 5

Sec. 7

Sec. 8

Sec. 18

Sec. 17

Sec. 19

ARIZONA STATE OFFICE
BU. LAND MANAGEMENT

JAN 12 - 1988

7:45 A.M.
Sec. 20 PHOENIX, ARIZONA

PINYON 320	PINYON 359	PINYON 398	PINYON 437	PINYON 476
PINYON 321	PINYON 360	PINYON 399	PINYON 438	PINYON 477
PINYON 322	PINYON 361	PINYON 400	PINYON 439	PINYON 478
PINYON 323	PINYON 362	PINYON 401	PINYON 440	PINYON 479
PINYON 324	PINYON 363	PINYON 402	PINYON 441	PINYON 480
PINYON 325	PINYON 364	PINYON 403	PINYON 442	PINYON 481
PINYON 326	PINYON 365	PINYON 404	PINYON 443	PINYON 482
PINYON 327	PINYON 366	PINYON 405	PINYON 444	PINYON 483
PINYON 328	PINYON 367	PINYON 406	PINYON 445	PINYON 484

PINYON 329	PINYON 368	PINYON 407	PINYON 446	PINYON 485
PINYON 330	PINYON 369	PINYON 408	PINYON 447	PINYON 486
PINYON 331	PINYON 370	PINYON 409	PINYON 448	PINYON 487
PINYON 332	PINYON 371	PINYON 410	PINYON 449	PINYON 488
PINYON 333	PINYON 372	PINYON 411	PINYON 450	PINYON 489
PINYON 334	PINYON 373	PINYON 412	PINYON 451	PINYON 490
PINYON 335	PINYON 374	PINYON 413	PINYON 452	PINYON 491
PINYON 336	PINYON 375	PINYON 414	PINYON 453	PINYON 492

PINYON 337	PINYON 376	PINYON 415	PINYON 454	PINYON 493
PINYON 338	PINYON 377	PINYON 416	PINYON 455	PINYON 494
PINYON 339	PINYON 378	PINYON 417	PINYON 456	PINYON 495
PINYON 340	PINYON 379	PINYON 418	PINYON 457	PINYON 496
PINYON 341	PINYON 380	PINYON 419	PINYON 458	PINYON 497
PINYON 342	PINYON 381	PINYON 420	PINYON 459	PINYON 498
PINYON 343	PINYON 382	PINYON 421	PINYON 460	PINYON 499
PINYON 344	PINYON 383	PINYON 422	PINYON 461	PINYON 500
PINYON 345	PINYON 384	PINYON 423	PINYON 462	PINYON 501

PINYON 346	PINYON 385	PINYON 424	PINYON 463	PINYON 502
PINYON 347	PINYON 386	PINYON 425	PINYON 464	PINYON 503
PINYON 348	PINYON 387	PINYON 426	PINYON 465	PINYON 504
PINYON 349	PINYON 388	PINYON 427	PINYON 466	PINYON 505

TIE: Cor. 1 of PINYON 349 is 12270.89'
South and 1451.91' East of the
NE Cor. of Sec. 12, T36N, R5W.

Bearing 00° East

PINYON 506
PINYON 507
PINYON 508
PINYON 509
PINYON 510

LOCATION MAP
PINYON LODGE CLAIMS

MOHAVE COUNTY, ARIZONA

scale 1" = 2000'

All location monuments, corners, and
end centers are 2" X 2" X 4' wooden posts.

LODE LOCATION NOTICE AND CERTIFICATE

STATE OF)
) ss.
 COUNTY OF)

The undersigned, DEAN G ROBERTS, in preparing this Lode Location Notice and Certificate is acting for and in behalf of Energy Fuels Exploration Company, a Colorado corporation, whose address is 1515 Arapahoe Street, Denver, Colorado 80202 (hereinafter called "Energy Fuels").

1. Claim. The PINYON # 495 claim is located by Energy Fuels on this 4 day of NOV, 1981, for mining purposes and is 1500 linear feet in length along the vein or lode containing valuable minerals and 300 linear feet in width on each side of the center line of this claim and is located for all surface rights, privileges, minerals and other rights granted by the existing laws and customs. The general course of this claim is from EAST to WEST (general direction).

2. Location Monument. The location monument on which this notice is posted is located in Section 17, Township 36N, Range 4W, and is situated within the boundaries of this claim at Corner No. 2 which is the NE corner of this claim. The location monument lies on the EAST end of this claim and is 1500 feet from the opposite end of this claim.

3. Description. The description of this claim, its boundaries and its locality are as follows:

(a) Location: The claim is located in the NW & NE 1/4's, Section 17, Township 36N, Range 4W, Gila & Salt River Base Meridian, HACKS CANYON Mining District, County of MOHAVE, and State of Arizona.

(b) Description: The boundary of this claim can be readily traced, viz: Beginning at Corner No. 2 of this claim, common with Corner No. 1 of the PINYON # 539 Claim, thence SOUTH, 300 feet to End Center; thence SOUTH, 300 feet to Corner No. 3; thence WEST, 1500 feet to Corner No. 4; thence NORTH, 300 feet to End Center; thence NORTH, 300 feet to Corner No. 1; thence EAST, 1500 feet to Corner No. 2; the place of beginning.

(c) Tie: Corner No. 2 of this claim can be located by proceeding 6270.89 feet due SOUTH and 8951.90 feet due EAST from the NE corner (permanent monument/benchmark) of Section 12, Township 36N, Range 5W, of the Gila & Salt River Base Meridian, MOHAVE County, Arizona.

LOCATOR:

ENERGY FUELS EXPLORATION COMPANY ARIZONA STATE OFFICE
 BU. LAND MANAGEMENT

By Dean G. Roberts
 Duly Authorized Agent JAN 28 1982

STATE OF)
) ss.
 COUNTY OF ARIZONA
COCONINO)

7:45 A.M.
 PHOENIX, ARIZONA

On this 30th day of December, 1981, before me personally appeared Dean G. Roberts, duly authorized agent of Energy Fuels Exploration Company, a Colorado corporation, known to me to be the person who executed the within instrument on behalf of the corporation therein named and acknowledged to me that such corporation executed the same.

IN WITNESS WHEREOF, I have hereunto set my hand and official seal.

My Commission Expires: 4-9-85.

James S. Tallant
 Notary Public

R 4 W

T 37 N

T 36 N

Sec. 6

Sec. 5

Sec. 7

Sec. 8

Sec. 18

Sec. 17

Sec. 19

ARIZONA STATE OFFICE
BU. LAND MANAGEMENT

JAN 28 1982

Sec. 20 7:45 A.M.
PHOENIX, ARIZONA

PINYON 320	PINYON 359	PINYON 398	PINYON 437	PINYON 476
PINYON 321	PINYON 360	PINYON 399	PINYON 438	PINYON 477
PINYON 322	PINYON 361	PINYON 400	PINYON 439	PINYON 478
PINYON 323	PINYON 362	PINYON 401	PINYON 440	PINYON 479
PINYON 324	PINYON 363	PINYON 402	PINYON 441	PINYON 480
PINYON 325	PINYON 364	PINYON 403	PINYON 442	PINYON 481
PINYON 326	PINYON 365	PINYON 404	PINYON 443	PINYON 482
PINYON 327	PINYON 366	PINYON 405	PINYON 444	PINYON 483
PINYON 328	PINYON 367	PINYON 406	PINYON 445	PINYON 484

PINYON 329	PINYON 368	PINYON 407	PINYON 446	PINYON 485
PINYON 330	PINYON 369	PINYON 408	PINYON 447	PINYON 486
PINYON 331	PINYON 370	PINYON 409	PINYON 448	PINYON 487
PINYON 332	PINYON 371	PINYON 410	PINYON 449	PINYON 488
PINYON 333	PINYON 372	PINYON 411	PINYON 450	PINYON 489
PINYON 334	PINYON 373	PINYON 412	PINYON 451	PINYON 490
PINYON 335	PINYON 374	PINYON 413	PINYON 452	PINYON 491
PINYON 336	PINYON 375	PINYON 414	PINYON 453	PINYON 492

PINYON 337	PINYON 376	PINYON 415	PINYON 454	PINYON 493
PINYON 338	PINYON 377	PINYON 416	PINYON 455	PINYON 494
PINYON 339	PINYON 378	PINYON 417	PINYON 456	PINYON 495
PINYON 340	PINYON 379	PINYON 418	PINYON 457	PINYON 496
PINYON 341	PINYON 380	PINYON 419	PINYON 458	PINYON 497
PINYON 342	PINYON 381	PINYON 420	PINYON 459	PINYON 498
PINYON 343	PINYON 382	PINYON 421	PINYON 460	PINYON 499
PINYON 344	PINYON 383	PINYON 422	PINYON 461	PINYON 500
PINYON 345	PINYON 384	PINYON 423	PINYON 462	PINYON 501

PINYON 346	PINYON 385	PINYON 424	PINYON 463	PINYON 502
PINYON 347	PINYON 386	PINYON 425	PINYON 464	PINYON 503
PINYON 348	PINYON 387	PINYON 426	PINYON 465	PINYON 504
PINYON 349	PINYON 388	PINYON 427	PINYON 466	PINYON 505

TIE: Cor. 1 of PINYON 349 is 12270.89'
South and 1451.91' East of the
NE Cor. of Sec. 12, T36N, R5W.

Bearing 00° East

PINYON 506
PINYON 507
PINYON 508
PINYON 509
PINYON 510

All location monuments, corners, and
end centers are 2" X 2" X 4' wooden posts.

LOCATION MAP

PINYON LODE CLAIMS

MOHAVE COUNTY, ARIZONA

scale 1" = 2000'

LODE LOCATION NOTICE AND CERTIFICATE

STATE OF)

) ss.

COUNTY OF)

The undersigned, DEAN G ROBERTS, in preparing this Lode Location Notice and Certificate is acting for and in behalf of Energy Fuels Exploration Company, a Colorado corporation, whose address is 1515 Arapahoe Street, Denver, Colorado 80202 (hereinafter called "Energy Fuels").

1. Claim. The PINYON # 496 claim is located by Energy Fuels on this 4 day of NOV, 1981, for mining purposes and is 1500 linear feet in length along the vein or lode containing valuable minerals and 300 linear feet in width on each side of the center line of this claim and is located for all surface rights, privileges, minerals and other rights granted by the existing laws and customs. The general course of this claim is from EAST to WEST (general direction).

2. Location Monument. The location monument on which this notice is posted is located in Section 17, Township 36N, Range 4W, and is situated within the boundaries of this claim at Corner No. 2 which is the NE corner of this claim. The location monument lies on the EAST end of this claim and is 1500 feet from the opposite end of this claim.

3. Description. The description of this claim, its boundaries and its locality are as follows:

(a) Location: The claim is located in the NW & NE 1/4's, Section 17, Township 36N, Range 4W, Gila & Salt River Base Meridian, HACKS CANYON Mining District, County of MOHAVE, and State of Arizona.

(b) Description: The boundary of this claim can be readily traced, viz: Beginning at Corner No. 2 of this claim, common with Corner No. 1 of the PINYON # 540 Claim, thence SOUTH, 300 feet to End Center; thence SOUTH, 300 feet to Corner No. 3; thence WEST, 1500 feet to Corner No. 4; thence NORTH, 300 feet to End Center; thence NORTH, 300 feet to Corner No. 1; thence EAST, 1500 feet to Corner No. 2; the place of beginning.

(c) Tie: Corner No. 2 of this claim can be located by proceeding 6870.89 feet due SOUTH and 8951.90 feet due EAST from the NE corner (permanent monument/benchmark) of Section 12, Township 36N, Range 5W, of the Gila & Salt River Base Meridian, MOHAVE County, Arizona.

LOCATOR:

ENERGY FUELS EXPLORATION COMPANY

By Dean G Roberts ARIZONA STATE OFFICE
Duly Authorized Agent BY. LAND MANAGEMENT

JAN 28 1982

STATE OF)

) ss.

COUNTY OF)

7:45 A.M.
PHOENIX, ARIZONA

On this 30th day of December, 1981, before me personally appeared DEAN G. ROBERTS, duly authorized agent of Energy Fuels Exploration Company, a Colorado corporation, known to me to be the person who executed the within instrument on behalf of the corporation therein named and acknowledged to me that such corporation executed the same.

IN WITNESS WHEREOF, I have hereunto set my hand and official seal.

My Commission Expires: 4-9-85.

[Signature]
Notary Public

R 4 W

T 37 N

T 36 N

Sec. 6

Sec. 5

Sec. 7

Sec. 8

Sec. 18

Sec. 17

Sec. 19

Sec. 20

PINYON 320	PINYON 359	PINYON 398	PINYON 437	PINYON 476
PINYON 321	PINYON 360	PINYON 399	PINYON 438	PINYON 477
PINYON 322	PINYON 361	PINYON 400	PINYON 439	PINYON 478
PINYON 323	PINYON 362	PINYON 401	PINYON 440	PINYON 479
PINYON 324	PINYON 363	PINYON 402	PINYON 441	PINYON 480
PINYON 325	PINYON 364	PINYON 403	PINYON 442	PINYON 481
PINYON 326	PINYON 365	PINYON 404	PINYON 443	PINYON 482
PINYON 327	PINYON 366	PINYON 405	PINYON 444	PINYON 483
PINYON 328	PINYON 367	PINYON 406	PINYON 445	PINYON 484
PINYON 329	PINYON 368	PINYON 407	PINYON 446	PINYON 485
PINYON 330	PINYON 369	PINYON 408	PINYON 447	PINYON 486
PINYON 331	PINYON 370	PINYON 409	PINYON 448	PINYON 487
PINYON 332	PINYON 371	PINYON 410	PINYON 449	PINYON 488
PINYON 333	PINYON 372	PINYON 411	PINYON 450	PINYON 489
PINYON 334	PINYON 373	PINYON 412	PINYON 451	PINYON 490
PINYON 335	PINYON 374	PINYON 413	PINYON 452	PINYON 491
PINYON 336	PINYON 375	PINYON 414	PINYON 453	PINYON 492
PINYON 337	PINYON 376	PINYON 415	PINYON 454	PINYON 493
PINYON 338	PINYON 377	PINYON 416	PINYON 455	PINYON 494
PINYON 339	PINYON 378	PINYON 417	PINYON 456	PINYON 495
PINYON 340	PINYON 379	PINYON 418	PINYON 457	PINYON 496
PINYON 341	PINYON 380	PINYON 419	PINYON 458	PINYON 497
PINYON 342	PINYON 381	PINYON 420	PINYON 459	PINYON 498
PINYON 343	PINYON 382	PINYON 421	PINYON 460	PINYON 499
PINYON 344	PINYON 383	PINYON 422	PINYON 461	PINYON 500
PINYON 345	PINYON 384	PINYON 423	PINYON 462	PINYON 501
PINYON 346	PINYON 385	PINYON 424	PINYON 463	PINYON 502
PINYON 347	PINYON 386	PINYON 425	PINYON 464	PINYON 503
PINYON 348	PINYON 387	PINYON 426	PINYON 465	PINYON 504
PINYON 349	PINYON 388	PINYON 427	PINYON 466	PINYON 505
TIE: Cor. 1 of PINYON 349 is 12270.89' South and 1451.91' East of the NE Cor. of Sec. 12, T36N, R5W.			Bearing 00° East	PINYON 506
				PINYON 507
				PINYON 508
				PINYON 509
				PINYON 510

300'
300'

1
2
3
4

TIE: Cor. 1 of PINYON 349 is 12270.89' South and 1451.91' East of the NE Cor. of Sec. 12, T36N, R5W.

Bearing 00° East

PINYON 506
PINYON 507
PINYON 508
PINYON 509
PINYON 510



ARIZONA STATE OFFICE
BU. LAND MANAGEMENT

JAN 28 1982

7:45 A.M.
PHOENIX, ARIZONA

LOCATION MAP
PINYON LODGE CLAIMS

MOHAVE COUNTY, ARIZONA

scale 1" = 2000'

All location monuments, corners, and end centers are 2" X 2" X 4' wooden posts.

LODE LOCATION NOTICE AND CERTIFICATE

STATE OF)

) ss.

COUNTY OF)

The undersigned, DEAN G ROBERTS, in preparing this Lode Location Notice and Certificate is acting for and in behalf of Energy Fuels Exploration Company, a Colorado corporation, whose address is 1515 Arapahoe Street, Denver, Colorado 80202 (hereinafter called "Energy Fuels").

1. Claim. The PINYON # 497 claim is located by Energy Fuels on this 4 day of NOV, 1981, for mining purposes and is 1500 linear feet in length along the vein or lode containing valuable minerals and 300 linear feet in width on each side of the center line of this claim and is located for all surface rights, privileges, minerals and other rights granted by the existing laws and customs. The general course of this claim is from EAST to WEST (general direction).

2. Location Monument. The location monument on which this notice is posted is located in Section 17, Township 36N, Range 4W, and is situated within the boundaries of this claim at Corner No. 2 which is the NE corner of this claim. The location monument lies on the EAST end of this claim and is 1500 feet from the opposite end of this claim.

3. Description. The description of this claim, its boundaries and its locality are as follows:

(a) Location: The claim is located in the NW & NE & SW & SE 1/4's, Section 17, Township 36N, Range 4W, Gila & Salt River Base Meridian, HACKS CANYON Mining District, County of MOHAVE, and State of Arizona.

(b) Description: The boundary of this claim can be readily traced, viz: Beginning at Corner No. 2 of this claim, common with Corner No. 1 of the PINYON # 541 Claim, thence SOUTH, 300 feet to End Center; thence SOUTH, 300 feet to Corner No. 3; thence WEST, 1500 feet to Corner No. 4; thence NORTH, 300 feet to End Center; thence NORTH, 300 feet to Corner No. 1; thence EAST, 1500 feet to Corner No. 2; the place of beginning.

(c) Tie: Corner No. 2 of this claim can be located by proceeding 7470.89 feet due SOUTH and 8951.90 feet due EAST from the NE corner (permanent monument/benchmark) of Section 12, Township 36N, Range 5W, of the Gila & Salt River Base Meridian, MOHAVE County, Arizona.

LOCATOR:

ENERGY FUELS EXPLORATION COMPANY
ARIZONA STATE OFFICE
BU. LAND MANAGEMENT

By Dean G. Roberts JAN 28 1982
Duly Authorized Agent

STATE OF)

ARIZONA
COCONINO

) ss.

COUNTY OF)

7:45 A.M.
PHOENIX, ARIZONA

On this 30th day of December, 1981, before me personally appeared Dean G. Roberts, duly authorized agent of Energy Fuels Exploration Company, a Colorado corporation, known to me to be the person who executed the within instrument on behalf of the corporation therein named and acknowledged to me that such corporation executed the same.

IN WITNESS WHEREOF, I have hereunto set my hand and official seal.

My Commission Expires: 4-9-85.

[Signature]
Notary Public

A MC
153139

R 4 W

T 37 N

T 36 N

Sec. 6

Sec. 5

Sec. 7

Sec. 8

Sec. 18

Sec. 17

Sec. 19

Sec. 20

PINYON 320	PINYON 359	PINYON 398	PINYON 437	PINYON 476
PINYON 321	PINYON 360	PINYON 399	PINYON 438	PINYON 477
PINYON 322	PINYON 361	PINYON 400	PINYON 439	PINYON 478
PINYON 323	PINYON 362	PINYON 401	PINYON 440	PINYON 479
PINYON 324	PINYON 363	PINYON 402	PINYON 441	PINYON 480
PINYON 325	PINYON 364	PINYON 403	PINYON 442	PINYON 481
PINYON 326	PINYON 365	PINYON 404	PINYON 443	PINYON 482
PINYON 327	PINYON 366	PINYON 405	PINYON 444	PINYON 483
PINYON 328	PINYON 367	PINYON 406	PINYON 445	PINYON 484
PINYON 329	PINYON 368	PINYON 407	PINYON 446	PINYON 485
PINYON 330	PINYON 369	PINYON 408	PINYON 447	PINYON 486
PINYON 331	PINYON 370	PINYON 409	PINYON 448	PINYON 487
PINYON 332	PINYON 371	PINYON 410	PINYON 449	PINYON 488
PINYON 333	PINYON 372	PINYON 411	PINYON 450	PINYON 489
PINYON 334	PINYON 373	PINYON 412	PINYON 451	PINYON 490
PINYON 335	PINYON 374	PINYON 413	PINYON 452	PINYON 491
PINYON 336	PINYON 375	PINYON 414	PINYON 453	PINYON 492
PINYON 337	PINYON 376	PINYON 415	PINYON 454	PINYON 493
PINYON 338	PINYON 377	PINYON 416	PINYON 455	PINYON 494
PINYON 339	PINYON 378	PINYON 417	PINYON 456	PINYON 495
PINYON 340	PINYON 379	PINYON 418	PINYON 457	PINYON 496
PINYON 341	PINYON 380	PINYON 419	PINYON 458	PINYON 497
PINYON 342	PINYON 381	PINYON 420	PINYON 459	PINYON 498
PINYON 343	PINYON 382	PINYON 421	PINYON 460	PINYON 499
PINYON 344	PINYON 383	PINYON 422	PINYON 461	PINYON 500
PINYON 345	PINYON 384	PINYON 423	PINYON 462	PINYON 501
PINYON 346	PINYON 385	PINYON 424	PINYON 463	PINYON 502
PINYON 347	PINYON 386	PINYON 425	PINYON 464	PINYON 503
PINYON 348	PINYON 387	PINYON 426	PINYON 465	PINYON 504
PINYON 349	PINYON 388	PINYON 427	PINYON 466	PINYON 505
TIE: Cor. 1 of PINYON 349 is 12270.89' South and 1451.91' East of the NE Cor. of Sec. 12, T36N, R5W.			Bearing 00° East	PINYON 506
				PINYON 507
				PINYON 508
				PINYON 509
				PINYON 510

300'
300'

TIE: Cor. 1 of PINYON 349 is 12270.89' South and 1451.91' East of the NE Cor. of Sec. 12, T36N, R5W.

Bearing 00° East

ARIZONA STATE OFFICE
BU. LAND MANAGEMENT

JAN 28 1982

7:45 A.M.
PHOENIX, ARIZONA

LOCATION MAP
PINYON LODGE CLAIMS

MOHAVE COUNTY, ARIZONA

scale 1" = 2000'

All location monuments, corners, and end centers are 2" X 2" X 4' wooden posts.

LODE LOCATION NOTICE AND CERTIFICATE

STATE OF

)

) ss.

COUNTY OF

)

The undersigned, DEAN G ROBERTS, in preparing this Lode Location Notice and Certificate is acting for and in behalf of Energy Fuels Exploration Company, a Colorado corporation, whose address is 1515 Arapahoe Street, Denver, Colorado 80202 (hereinafter called "Energy Fuels").

1. Claim. The PINYON # 498 claim is located by Energy Fuels on this 4 day of NOV, 1981, for mining purposes and is 1500 linear feet in length along the vein or lode containing valuable minerals and 300 linear feet in width on each side of the center line of this claim and is located for all surface rights, privileges, minerals and other rights granted by the existing laws and customs. The general course of this claim is from EAST to WEST (general direction).

2. Location Monument. The location monument on which this notice is posted is located in Section 17, Township 36N, Range 4W, and is situated within the boundaries of this claim at Corner No. 2 which is the NE corner of this claim. The location monument lies on the EAST end of this claim and is 1500 feet from the opposite end of this claim.

3. Description. The description of this claim, its boundaries and its locality are as follows:

(a) Location: The claim is located in the SW & SE 1/4's, Section 17, Township 36N, Range 4W, Gila & Salt River Base Meridian, HACKS CANYON Mining District, County of MOHAVE, and State of Arizona.

(b) Description: The boundary of this claim can be readily traced, viz: Beginning at Corner No. 2 of this claim, common with Corner No. 1 of the PINYON # 542 Claim, thence SOUTH, 300 feet to End Center; thence SOUTH, 300 feet to Corner No. 3; thence WEST, 1500 feet to Corner No. 4; thence NORTH, 300 feet to End Center; thence NORTH, 300 feet to Corner No. 1; thence EAST, 1500 feet to Corner No. 2; the place of beginning.

(c) Tie: Corner No. 2 of this claim can be located by proceeding 8070.89 feet due SOUTH and 8951.90 feet due EAST from the NE corner (permanent monument/benchmark) of Section 12, Township 36N, Range 5W, of the Gila & Salt River Base Meridian, MOHAVE County, Arizona.

LOCATOR:

ENERGY FUELS EXPLORATION COMPANY ARIZONA STATE OFFICE
BU. LAND MANAGEMENT

By Dean G. Roberts JAN 28 1982
Duly Authorized Agent

7:45 A.M.
PHOENIX, ARIZONA

STATE OF

)

) ss.

COUNTY OF

)

ARIZONA
COCONINO

On this 30th day of December, 1981, before me personally appeared Dean G. Roberts, duly authorized agent of Energy Fuels Exploration Company, a Colorado corporation, known to me to be the person who executed the within instrument on behalf of the corporation therein named and acknowledged to me that such corporation executed the same.

IN WITNESS WHEREOF, I have hereunto set my hand and official seal.

My Commission Expires: 4-9-85.

Notary Public

MC
158140

R 4 W

T 37 N

T 36 N

Sec. 6

Sec. 5

Sec. 7

Sec. 8

Sec. 18

Sec. 17

Sec. 19

ARIZONA STATE OFFICE
BU. LAND MANAGEMENT

JAN 28 1982

7:45 A.M.
PHOENIX, ARIZONA

Sec. 6	PINYON 320	PINYON 359	PINYON 398	PINYON 437	PINYON 476
	PINYON 321	PINYON 360	PINYON 399	PINYON 438	PINYON 477
	PINYON 322	PINYON 361	PINYON 400	PINYON 439	PINYON 478
	PINYON 323	PINYON 362	PINYON 401	PINYON 440	PINYON 479
	PINYON 324	PINYON 363	PINYON 402	PINYON 441	PINYON 480
	PINYON 325	PINYON 364	PINYON 403	PINYON 442	PINYON 481
	PINYON 326	PINYON 365	PINYON 404	PINYON 443	PINYON 482
	PINYON 327	PINYON 366	PINYON 405	PINYON 444	PINYON 483
	PINYON 328	PINYON 367	PINYON 406	PINYON 445	PINYON 484
Sec. 7	PINYON 329	PINYON 368	PINYON 407	PINYON 446	PINYON 485
	PINYON 330	PINYON 369	PINYON 408	PINYON 447	PINYON 486
	PINYON 331	PINYON 370	PINYON 409	PINYON 448	PINYON 487
	PINYON 332	PINYON 371	PINYON 410	PINYON 449	PINYON 488
	PINYON 333	PINYON 372	PINYON 411	PINYON 450	PINYON 489
	PINYON 334	PINYON 373	PINYON 412	PINYON 451	PINYON 490
	PINYON 335	PINYON 374	PINYON 413	PINYON 452	PINYON 491
	PINYON 336	PINYON 375	PINYON 414	PINYON 453	PINYON 492
Sec. 18	PINYON 337	PINYON 376	PINYON 415	PINYON 454	PINYON 493
	PINYON 338	PINYON 377	PINYON 416	PINYON 455	PINYON 494
	PINYON 339	PINYON 378	PINYON 417	PINYON 456	PINYON 495
	PINYON 340	PINYON 379	PINYON 418	PINYON 457	PINYON 496
	PINYON 341	PINYON 380	PINYON 419	PINYON 458	PINYON 497
	PINYON 342	PINYON 381	PINYON 420	PINYON 459	PINYON 498
	PINYON 343	PINYON 382	PINYON 421	PINYON 460	PINYON 499
	PINYON 344	PINYON 383	PINYON 422	PINYON 461	PINYON 500
	PINYON 345	PINYON 384	PINYON 423	PINYON 462	PINYON 501
Sec. 19	PINYON 346	PINYON 385	PINYON 424	PINYON 463	PINYON 502
	PINYON 347	PINYON 386	PINYON 425	PINYON 464	PINYON 503
	PINYON 348 1500'	PINYON 387	PINYON 426	PINYON 465	PINYON 504
	PINYON 349 1 4	PINYON 388 2 3	PINYON 427	PINYON 466	PINYON 505
	TIE: Cor. 1 of PINYON 349 is 12270.89' South and 1451.91' East of the NE Cor. of Sec. 12, T36N, R5W.			Bearing 00° East	PINYON 506
					PINYON 507
					PINYON 508
Sec. 20					PINYON 509
					PINYON 510

TIE: Cor. 1 of PINYON 349 is 12270.89'
South and 1451.91' East of the
NE Cor. of Sec. 12, T36N, R5W.

Bearing 00° East

PINYON 510

LOCATION MAP
PINYON LODGE CLAIMS

MOHAVE COUNTY, ARIZONA

scale 1" = 2000'

All location monuments, corners, and
end centers are 2" X 2" X 4' wooden posts.

LODE LOCATION NOTICE AND CERTIFICATE

STATE OF)
) ss.
 COUNTY OF)

The undersigned, DEAN G ROBERTS, in preparing this Lode Location Notice and Certificate is acting for and in behalf of Energy Fuels Exploration Company, a Colorado corporation, whose address is 1515 Arapahoe Street, Denver, Colorado 80202 (hereinafter called "Energy Fuels").

1. Claim. The PINYON # 499 claim is located by Energy Fuels on this 4 day of NOV, 1981, for mining purposes and is 1500 linear feet in length along the vein or lode containing valuable minerals and 300 linear feet in width on each side of the center line of this claim and is located for all surface rights, privileges, minerals and other rights granted by the existing laws and customs. The general course of this claim is from EAST to WEST (general direction).

2. Location Monument. The location monument on which this notice is posted is located in Section 17, Township 36N, Range 4W, and is situated within the boundaries of this claim at Corner No. 2 which is the NE corner of this claim. The location monument lies on the EAST end of this claim and is 1500 feet from the opposite end of this claim.

3. Description. The description of this claim, its boundaries and its locality are as follows:

(a) Location: The claim is located in the SW & SE 1/4's, Section 17, Township 36N, Range 4W, Gila & Salt River Base Meridian, HACKS CANYON Mining District, County of MOHAVE, and State of Arizona.

(b) Description: The boundary of this claim can be readily traced, viz: Beginning at Corner No. 2 of this claim, common with Corner No. 1 of the PINYON # 543 Claim, thence SOUTH, 300 feet to End Center; thence SOUTH, 300 feet to Corner No. 3; thence WEST, 1500 feet to Corner No. 4; thence NORTH, 300 feet to End Center; thence NORTH, 300 feet to Corner No. 1; thence EAST, 1500 feet to Corner No. 2; the place of beginning.

(c) Tie: Corner No. 2 of this claim can be located by proceeding 8670.89 feet due SOUTH and 8951.90 feet due EAST from the NE corner (permanent monument/benchmark) of Section 12, Township 36N, Range 5W, of the Gila & Salt River Base Meridian, MOHAVE County, Arizona.

LOCATOR:

ENERGY FUELS EXPLORATION COMPANY ARIZONA STATE OFFICE
 311 LAND MANAGEMENT

By Dean G. Roberts JAN 23 1982
 Duly Authorized Agent

STATE OF ARIZONA)
) ss.
 COUNTY OF COCONINO)

7:45 A.M.
 PHOENIX, ARIZONA

On this 30th day of December, 1981, before me personally appeared Dean G. Roberts, duly authorized agent of Energy Fuels Exploration Company, a Colorado corporation, known to me to be the person who executed the within instrument on behalf of the corporation therein named and acknowledged to me that such corporation executed the same.

IN WITNESS WHEREOF, I have hereunto set my hand and official seal.

My Commission Expires: 4-9-85

[Signature]
 Notary Public

153141

R 4 W

T 37 N

T 36 N

Sec. 6

Sec. 5

Sec. 7

Sec. 8

Sec. 18

Sec. 17

Sec. 19

PINYON 320	PINYON 359	PINYON 398	PINYON 437	PINYON 476
PINYON 321	PINYON 360	PINYON 399	PINYON 438	PINYON 477
PINYON 322	PINYON 361	PINYON 400	PINYON 439	PINYON 478
PINYON 323	PINYON 362	PINYON 401	PINYON 440	PINYON 479
PINYON 324	PINYON 363	PINYON 402	PINYON 441	PINYON 480
PINYON 325	PINYON 364	PINYON 403	PINYON 442	PINYON 481
PINYON 326	PINYON 365	PINYON 404	PINYON 443	PINYON 482
PINYON 327	PINYON 366	PINYON 405	PINYON 444	PINYON 483
PINYON 328	PINYON 367	PINYON 406	PINYON 445	PINYON 484
PINYON 329	PINYON 368	PINYON 407	PINYON 446	PINYON 485
PINYON 330	PINYON 369	PINYON 408	PINYON 447	PINYON 486
PINYON 331	PINYON 370	PINYON 409	PINYON 448	PINYON 487
PINYON 332	PINYON 371	PINYON 410	PINYON 449	PINYON 488
PINYON 333	PINYON 372	PINYON 411	PINYON 450	PINYON 489
PINYON 334	PINYON 373	PINYON 412	PINYON 451	PINYON 490
PINYON 335	PINYON 374	PINYON 413	PINYON 452	PINYON 491
PINYON 336	PINYON 375	PINYON 414	PINYON 453	PINYON 492
PINYON 337	PINYON 376	PINYON 415	PINYON 454	PINYON 493
PINYON 338	PINYON 377	PINYON 416	PINYON 455	PINYON 494
PINYON 339	PINYON 378	PINYON 417	PINYON 456	PINYON 495
PINYON 340	PINYON 379	PINYON 418	PINYON 457	PINYON 496
PINYON 341	PINYON 380	PINYON 419	PINYON 458	PINYON 497
PINYON 342	PINYON 381	PINYON 420	PINYON 459	PINYON 498
PINYON 343	PINYON 382	PINYON 421	PINYON 460	PINYON 499
PINYON 344	PINYON 383	PINYON 422	PINYON 461	PINYON 500
PINYON 345	PINYON 384	PINYON 423	PINYON 462	PINYON 501
PINYON 346	PINYON 385	PINYON 424	PINYON 463	PINYON 502
PINYON 347	PINYON 386	PINYON 425	PINYON 464	PINYON 503
PINYON 348	PINYON 387	PINYON 426	PINYON 465	PINYON 504
PINYON 349	PINYON 388	PINYON 427	PINYON 466	PINYON 505
Bearing 00° East				PINYON 506
				PINYON 507
				PINYON 508
				PINYON 509
				PINYON 510

TIE: Cor. 1 of PINYON 349 is 12270.89' South and 1451.91' East of the NE Cor. of Sec. 12, T36N, R5W.

N

ARIZONA STATE OFFICE
BU. LAND MANAGEMENT

Sec. 20 7:45 A.M.
PHOENIX, ARIZONA

LOCATION MAP
PINYON LODGE CLAIMS
MOHAVE COUNTY, ARIZONA

scale 1" = 2000'

All location monuments, corners, and
end centers are 2" X 2" X 4' wooden posts.

LODE LOCATION NOTICE AND CERTIFICATE

STATE OF)
) ss.
 COUNTY OF)

The undersigned, DEAN G ROBERTS, in preparing this Lode Location Notice and Certificate is acting for and in behalf of Energy Fuels Exploration Company, a Colorado corporation, whose address is 1515 Arapahoe Street, Denver, Colorado 80202 (hereinafter called "Energy Fuels").

1. Claim. The PINYON # 500 claim is located by Energy Fuels on this 4 day of NOV, 1981, for mining purposes and is 1500 linear feet in length along the vein or lode containing valuable minerals and 300 linear feet in width on each side of the center line of this claim and is located for all surface rights, privileges, minerals and other rights granted by the existing laws and customs. The general course of this claim is from EAST to WEST (general direction).

2. Location Monument. The location monument on which this notice is posted is located in Section 17, Township 36N, Range 4W, and is situated within the boundaries of this claim at Corner No. 2 which is the NE corner of this claim. The location monument lies on the EAST end of this claim and is 1500 feet from the opposite end of this claim.

3. Description. The description of this claim, its boundaries and its locality are as follows:

(a) Location: The claim is located in the SW & SE 1/4's, Section 17, Township 36N, Range 4W, Gila & Salt River Base Meridian, HACKS CANYON Mining District, County of MOHAVE, and State of Arizona.

(b) Description: The boundary of this claim can be readily traced, viz: Beginning at Corner No. 2 of this claim, common with Corner No. 1 of the PINYON # 544 Claim, thence SOUTH, 300 feet to End Center; thence SOUTH, 300 feet to Corner No. 3; thence WEST, 1500 feet to Corner No. 4; thence NORTH, 300 feet to End Center; thence NORTH, 300 feet to Corner No. 1; thence EAST, 1500 feet to Corner No. 2; the place of beginning.

(c) Tie: Corner No. 2 of this claim can be located by proceeding 9270.89 feet due SOUTH and 8951.90 feet due EAST from the NE corner (permanent monument/benchmark) of Section 12, Township 36N, Range 5W, of the Gila & Salt River Base Meridian, MOHAVE County, Arizona.

LOCATOR:

ENERGY FUELS EXPLORATION COMPANY

ARIZONA STATE OFFICE
 BUL. LAND MANAGEMEN

By Dean G. Roberts
 Duly Authorized Agent

7:45 A.M.
 PHOENIX, ARIZON.

STATE OF)
) ss.
 COUNTY OF ARIZONA
COCONINO)

On this 30th day of December, 1981, before me personally appeared Dean G. Roberts, duly authorized agent of Energy Fuels Exploration Company, a Colorado corporation, known to me to be the person who executed the within instrument on behalf of the corporation therein named and acknowledged to me that such corporation executed the same.

IN WITNESS WHEREOF, I have hereunto set my hand and official seal.

My Commission Expires: 4-9-85.

Notary Public

HC
 158142

R 4 W

T 37 N

T 36 N

Sec. 6

Sec. 5

Sec. 7

Sec. 8

Sec. 18

Sec. 17

Sec. 19

Sec. 20

7:45 A.M.
PHOENIX, ARIZONA

PINYON 320	PINYON 359	PINYON 398	PINYON 437	PINYON 476
PINYON 321	PINYON 360	PINYON 399	PINYON 438	PINYON 477
PINYON 322	PINYON 361	PINYON 400	PINYON 439	PINYON 478
PINYON 323	PINYON 362	PINYON 401	PINYON 440	PINYON 479
PINYON 324	PINYON 363	PINYON 402	PINYON 441	PINYON 480
PINYON 325	PINYON 364	PINYON 403	PINYON 442	PINYON 481
PINYON 326	PINYON 365	PINYON 404	PINYON 443	PINYON 482
PINYON 327	PINYON 366	PINYON 405	PINYON 444	PINYON 483
PINYON 328	PINYON 367	PINYON 406	PINYON 445	PINYON 484
PINYON 329	PINYON 368	PINYON 407	PINYON 446	PINYON 485
PINYON 330	PINYON 369	PINYON 408	PINYON 447	PINYON 486
PINYON 331	PINYON 370	PINYON 409	PINYON 448	PINYON 487
PINYON 332	PINYON 371	PINYON 410	PINYON 449	PINYON 488
PINYON 333	PINYON 372	PINYON 411	PINYON 450	PINYON 489
PINYON 334	PINYON 373	PINYON 412	PINYON 451	PINYON 490
PINYON 335	PINYON 374	PINYON 413	PINYON 452	PINYON 491
PINYON 336	PINYON 375	PINYON 414	PINYON 453	PINYON 492
PINYON 337	PINYON 376	PINYON 415	PINYON 454	PINYON 493
PINYON 338	PINYON 377	PINYON 416	PINYON 455	PINYON 494
PINYON 339	PINYON 378	PINYON 417	PINYON 456	PINYON 495
PINYON 340	PINYON 379	PINYON 418	PINYON 457	PINYON 496
PINYON 341	PINYON 380	PINYON 419	PINYON 458	PINYON 497
PINYON 342	PINYON 381	PINYON 420	PINYON 459	PINYON 498
PINYON 343	PINYON 382	PINYON 421	PINYON 460	PINYON 499
PINYON 344	PINYON 383	PINYON 422	PINYON 461	PINYON 500
PINYON 345	PINYON 384	PINYON 423	PINYON 462	PINYON 501
PINYON 346	PINYON 385	PINYON 424	PINYON 463	PINYON 502
PINYON 347	PINYON 386	PINYON 425	PINYON 464	PINYON 503
PINYON 348	PINYON 387	PINYON 426	PINYON 465	PINYON 504
PINYON 349	PINYON 388	PINYON 427	PINYON 466	PINYON 505
TIE: Cor. 1 of PINYON 349 is 12270.89' South and 1451.91' East of the NE Cor. of Sec. 12, T36N, R5W.			Bearing 00° East	PINYON 506
				PINYON 507
				PINYON 508
				PINYON 509
				PINYON 510

300'
300'

TIE: Cor. 1 of PINYON 349 is 12270.89' South and 1451.91' East of the NE Cor. of Sec. 12, T36N, R5W.

ARIZONA STATE OFFICE
BU. LAND MANAGEMENT

Sec. 20
7:45 A.M.
PHOENIX, ARIZONA

LOCATION MAP
PINYON LODGE CLAIMS

MOHAVE COUNTY, ARIZONA

scale 1" = 2000'

All location monuments, corners, and end centers are 2" X 2" X 4' wooden posts.

LODE LOCATION NOTICE AND CERTIFICATE

STATE OF

)

) ss.

COUNTY OF

)

The undersigned, DEAN G ROBERTS, in preparing this Lode Location Notice and Certificate is acting for and in behalf of Energy Fuels Exploration Company, a Colorado corporation, whose address is 1515 Arapahoe Street, Denver, Colorado 80202 (hereinafter called "Energy Fuels").

1. Claim. The PINYON # 501 claim is located by Energy Fuels on this 4 day of NOV, 1981, for mining purposes and is 1500 linear feet in length along the vein or lode containing valuable minerals and 300 linear feet in width on each side of the center line of this claim and is located for all surface rights, privileges, minerals and other rights granted by the existing laws and customs. The general course of this claim is from EAST to WEST (general direction).

2. Location Monument. The location monument on which this notice is posted is located in Section 17, Township 36 N, Range 4 W, and is situated within the boundaries of this claim at Corner No. 2 which is the NE corner of this claim. The location monument lies on the EAST end of this claim and is 1500 feet from the opposite end of this claim.

3. Description. The description of this claim, its boundaries and its locality are as follows:

(a) Location: The claim is located in the SW & SE 1/4's, Section 17, Township 36 N, Range 4 W, Gila & Salt River Base Meridian, HACKS CANYON Mining District, County of MOHAVE, and State of Arizona.

(b) Description: The boundary of this claim can be readily traced, viz: Beginning at Corner No. 2 of this claim, common with Corner No. 1 of the PINYON # 545 Claim, thence SOUTH, 300 feet to End Center; thence SOUTH, 300 feet to Corner No. 3; thence WEST, 1500 feet to Corner No. 4; thence NORTH, 300 feet to End Center; thence NORTH, 300 feet to Corner No. 1; thence EAST, 1500 feet to Corner No. 2; the place of beginning.

(c) Tie: Corner No. 2 of this claim can be located by proceeding 9870.89 feet due SOUTH and 8951.90 feet due EAST from the NE corner (permanent monument/benchmark) of Section 12, Township 36 N, Range 5 W, of the Gila & Salt River Base Meridian, MOHAVE County, Arizona.

LOCATOR:

ENERGY FUELS EXPLORATION COMPANY
ARIZONA STATE OFFICE
BU. LAND MANAGEMENT

By Dean G. Roberts
Duly Authorized Agent JAN 28 1982

STATE OF

ARIZONA
COCONINO

)

) ss.

COUNTY OF

)

7:45 A.M.

PHOENIX, ARIZONA

On this 30th day of December, 1981, before me personally appeared Dean G. Roberts, duly authorized agent of Energy Fuels Exploration Company, a Colorado corporation, known to me to be the person who executed the within instrument on behalf of the corporation therein named and acknowledged to me that such corporation executed the same.

IN WITNESS WHEREOF, I have hereunto set my hand and official seal.

John S. Hall
Notary Public

My Commission Expires: 4-9-85

153143

R 4 W

T 37 N

T 36 N

Sec. 6

Sec. 5

Sec. 7

Sec. 8

Sec. 18

Sec. 17

Sec. 19

Sec. 20

PINYON 320	PINYON 359	PINYON 398	PINYON 437	PINYON 476
PINYON 321	PINYON 360	PINYON 399	PINYON 438	PINYON 477
PINYON 322	PINYON 361	PINYON 400	PINYON 439	PINYON 478
PINYON 323	PINYON 362	PINYON 401	PINYON 440	PINYON 479
PINYON 324	PINYON 363	PINYON 402	PINYON 441	PINYON 480
PINYON 325	PINYON 364	PINYON 403	PINYON 442	PINYON 481
PINYON 326	PINYON 365	PINYON 404	PINYON 443	PINYON 482
PINYON 327	PINYON 366	PINYON 405	PINYON 444	PINYON 483
PINYON 328	PINYON 367	PINYON 406	PINYON 445	PINYON 484
PINYON 329	PINYON 368	PINYON 407	PINYON 446	PINYON 485
PINYON 330	PINYON 369	PINYON 408	PINYON 447	PINYON 486
PINYON 331	PINYON 370	PINYON 409	PINYON 448	PINYON 487
PINYON 332	PINYON 371	PINYON 410	PINYON 449	PINYON 488
PINYON 333	PINYON 372	PINYON 411	PINYON 450	PINYON 489
PINYON 334	PINYON 373	PINYON 412	PINYON 451	PINYON 490
PINYON 335	PINYON 374	PINYON 413	PINYON 452	PINYON 491
PINYON 336	PINYON 375	PINYON 414	PINYON 453	PINYON 492
PINYON 337	PINYON 376	PINYON 415	PINYON 454	PINYON 493
PINYON 338	PINYON 377	PINYON 416	PINYON 455	PINYON 494
PINYON 339	PINYON 378	PINYON 417	PINYON 456	PINYON 495
PINYON 340	PINYON 379	PINYON 418	PINYON 457	PINYON 496
PINYON 341	PINYON 380	PINYON 419	PINYON 458	PINYON 497
PINYON 342	PINYON 381	PINYON 420	PINYON 459	PINYON 498
PINYON 343	PINYON 382	PINYON 421	PINYON 460	PINYON 499
PINYON 344	PINYON 383	PINYON 422	PINYON 461	PINYON 500
PINYON 345	PINYON 384	PINYON 423	PINYON 462	PINYON 501
PINYON 346	PINYON 385	PINYON 424	PINYON 463	PINYON 502
PINYON 347	PINYON 386	PINYON 425	PINYON 464	PINYON 503
PINYON 348	PINYON 387	PINYON 426	PINYON 465	PINYON 504
PINYON 349	PINYON 388	PINYON 427	PINYON 466	PINYON 505
Bearing 00° East				PINYON 506
				PINYON 507
				PINYON 508
				PINYON 509
				PINYON 510

TIE: Cor. 1 of PINYON 349 is 12270.89' South and 1451.91' East of the NE Cor. of Sec. 12, T36N, R5W.

LOCATION MAP
PINYON LODGE CLAIMS

MOHAVE COUNTY, ARIZONA

scale 1" = 2000'

All location monuments, corners, and end centers are 2" X 2" X 4' wooden posts.

ARIZONA STATE OFFICE
BU. LAND MANAGEMENT

JAN 28 1982

7:45 A.M.
PHOENIX, ARIZONA

LODE LOCATION NOTICE AND CERTIFICATE

STATE OF)
) ss.
 COUNTY OF)

The undersigned, DEAN G ROBERTS, in preparing this Lode Location Notice and Certificate is acting for and in behalf of Energy Fuels Exploration Company, a Colorado corporation, whose address is 1515 Arapahoe Street, Denver, Colorado 80202 (hereinafter called "Energy Fuels").

1. Claim. The PINYON # 502 claim is located by Energy Fuels on this 4 day of NOV, 1981, for mining purposes and is 1500 linear feet in length along the vein or lode containing valuable minerals and 300 linear feet in width on each side of the center line of this claim and is located for all surface rights, privileges, minerals and other rights granted by the existing laws and customs. The general course of this claim is from EAST to WEST (general direction).

2. Location Monument. The location monument on which this notice is posted is located in Section 17, Township 36N, Range 4W, and is situated within the boundaries of this claim at Corner No. 2 which is the NE corner of this claim. The location monument lies on the EAST end of this claim and is 1500 feet from the opposite end of this claim.

3. Description. The description of this claim, its boundaries and its locality are as follows:

SW & SE 1/4's, SEC 17

(a) Location: The claim is located in the NW & NE 1/4's, Section 20, Township 36N, Range 4W, Gila & Salt River Base Meridian, HACKS CANYON Mining District, County of MOHAVE, and State of Arizona.

(b) Description: The boundary of this claim can be readily traced, viz: Beginning at Corner No. 2 of this claim, common with Corner No. 1 of the PINYON # 546 Claim, thence SOUTH, 300 feet to End Center; thence SOUTH, 300 feet to Corner No. 3; thence WEST, 1500 feet to Corner No. 4; thence NORTH, 300 feet to End Center; thence NORTH, 300 feet to Corner No. 1; thence EAST, 1500 feet to Corner No. 2; the place of beginning.

(c) Tie: Corner No. 2 of this claim can be located by proceeding 10470.89 feet due SOUTH and 8951.90 feet due EAST from the NE corner (permanent monument/benchmark) of Section 12, Township 36N, Range 5W, of the Gila & Salt River Base Meridian, MOHAVE County, Arizona.

LOCATOR:

ENERGY FUELS EXPLORATION COMPANY

ARIZONA STATE OFFICE
 BU. LAND MANAGEMEN

By Dean G. Roberts JAN 28 1982
 Duly Authorized Agent

7:45 A.M.
 PHOENIX, ARIZONA

STATE OF ARIZONA)
) ss.
 COUNTY OF COCONINO)

On this 30th day of December, 1981, before me personally appeared Dean G. Roberts, duly authorized agent of Energy Fuels Exploration Company, a Colorado corporation, known to me to be the person who executed the within instrument on behalf of the corporation therein named and acknowledged to me that such corporation executed the same.

IN WITNESS WHEREOF, I have hereunto set my hand and official seal.

[Signature]
 Notary Public

My Commission Expires: 4-9-85

R 4 W

T 37 N

T 36 N

Sec. 6

Sec. 5

Sec. 7

Sec. 8

Sec. 18

Sec. 17

Sec. 19

ARIZONA STATE OFFICE
BU. LAND MANAGEMENT

JAN 28 1982

Sec. 20 7:45 A.M.
PHOENIX, ARIZONA

PINYON 320	PINYON 359	PINYON 398	PINYON 437	PINYON 476
PINYON 321	PINYON 360	PINYON 399	PINYON 438	PINYON 477
PINYON 322	PINYON 361	PINYON 400	PINYON 439	PINYON 478
PINYON 323	PINYON 362	PINYON 401	PINYON 440	PINYON 479
PINYON 324	PINYON 363	PINYON 402	PINYON 441	PINYON 480
PINYON 325	PINYON 364	PINYON 403	PINYON 442	PINYON 481
PINYON 326	PINYON 365	PINYON 404	PINYON 443	PINYON 482
PINYON 327	PINYON 366	PINYON 405	PINYON 444	PINYON 483
PINYON 328	PINYON 367	PINYON 406	PINYON 445	PINYON 484

PINYON 329	PINYON 368	PINYON 407	PINYON 446	PINYON 485
PINYON 330	PINYON 369	PINYON 408	PINYON 447	PINYON 486
PINYON 331	PINYON 370	PINYON 409	PINYON 448	PINYON 487
PINYON 332	PINYON 371	PINYON 410	PINYON 449	PINYON 488
PINYON 333	PINYON 372	PINYON 411	PINYON 450	PINYON 489
PINYON 334	PINYON 373	PINYON 412	PINYON 451	PINYON 490
PINYON 335	PINYON 374	PINYON 413	PINYON 452	PINYON 491
PINYON 336	PINYON 375	PINYON 414	PINYON 453	PINYON 492

PINYON 337	PINYON 376	PINYON 415	PINYON 454	PINYON 493
PINYON 338	PINYON 377	PINYON 416	PINYON 455	PINYON 494
PINYON 339	PINYON 378	PINYON 417	PINYON 456	PINYON 495
PINYON 340	PINYON 379	PINYON 418	PINYON 457	PINYON 496
PINYON 341	PINYON 380	PINYON 419	PINYON 458	PINYON 497
PINYON 342	PINYON 381	PINYON 420	PINYON 459	PINYON 498
PINYON 343	PINYON 382	PINYON 421	PINYON 460	PINYON 499
PINYON 344	PINYON 383	PINYON 422	PINYON 461	PINYON 500
PINYON 345	PINYON 384	PINYON 423	PINYON 462	PINYON 501

PINYON 346	PINYON 385	PINYON 424	PINYON 463	PINYON 502
PINYON 347	PINYON 386	PINYON 425	PINYON 464	PINYON 503
PINYON 348	PINYON 387	PINYON 426	PINYON 465	PINYON 504
PINYON 349	PINYON 388	PINYON 427	PINYON 466	PINYON 505

TIE: Cor. 1 of PINYON 349 is 12270.89'
South and 1451.91' East of the
NE Cor. of Sec. 12, T36N, R5W.

Bearing 00° East

PINYON 506
PINYON 507
PINYON 508
PINYON 509
PINYON 510

LOCATION MAP
PINYON LODGE CLAIMS
MOHAVE COUNTY, ARIZONA

scale 1" = 2000'

All location monuments, corners, and
end centers are 2"X2"X4' wooden posts.

LODE LOCATION NOTICE AND CERTIFICATE

STATE OF)
) ss.
 COUNTY OF)

The undersigned, DEAN G ROBERTS, in preparing this Lode Location Notice and Certificate is acting for and in behalf of Energy Fuels Exploration Company, a Colorado corporation, whose address is 1515 Arapahoe Street, Denver, Colorado 80202 (hereinafter called "Energy Fuels").

1. Claim. The PINYON # 503 claim is located by Energy Fuels on this 4 day of NOV, 1981, for mining purposes and is 1500 linear feet in length along the vein or lode containing valuable minerals and 300 linear feet in width on each side of the center line of this claim and is located for all surface rights, privileges, minerals and other rights granted by the existing laws and customs. The general course of this claim is from EAST to WEST (general direction).

2. Location Monument. The location monument on which this notice is posted is located in Section 20, Township 36N, Range 4W, and is situated within the boundaries of this claim at Corner No. 2 which is the NE corner of this claim. The location monument lies on the EAST end of this claim and is 1500 feet from the opposite end of this claim.

3. Description. The description of this claim, its boundaries and its locality are as follows:

(a) Location: The claim is located in the NW & NE 1/4's, Section 20, Township 36N, Range 4W, Gila & Salt River Base Meridian, HACKS CANYON Mining District, County of MOHAVE, and State of Arizona.

(b) Description: The boundary of this claim can be readily traced, viz: Beginning at Corner No. 2 of this claim, common with Corner No. 1 of the PINYON # 547 Claim, thence SOUTH, 300 feet to End Center; thence SOUTH, 300 feet to Corner No. 3; thence WEST, 1500 feet to Corner No. 4; thence NORTH, 300 feet to End Center; thence NORTH, 300 feet to Corner No. 1; thence EAST, 1500 feet to Corner No. 2; the place of beginning.

(c) Tie: Corner No. 2 of this claim can be located by proceeding 11070.89 feet due SOUTH and 8951.90 feet due EAST from the NE corner (permanent monument/benchmark) of Section 12, Township 36N, Range 5W, of the Gila & Salt River Base Meridian, MOHAVE County, Arizona.

LOCATOR:

ENERGY FUELS EXPLORATION COMPANY
 ARIZONA STATE OFFICE
 SO. LAND MANAGEMENT

By Dean G. Roberts JAN 28 1982
 Duly Authorized Agent

7:45 A.M.
 PHOENIX, ARIZONA

STATE OF ARIZONA)
) ss.
 COUNTY OF COCONINO)

On this 30th day of December, 1981, before me personally appeared Dean G. Roberts, duly authorized agent of Energy Fuels Exploration Company, a Colorado corporation, known to me to be the person who executed the within instrument on behalf of the corporation therein named and acknowledged to me that such corporation executed the same.

IN WITNESS WHEREOF, I have hereunto set my hand and official seal.

My Commission Expires: 4-9-85

Notary Public

ENC 153145

R 4 W

T 37 N

T 36 N

Sec. 6

Sec. 5

Sec. 7

Sec. 8

Sec. 18

Sec. 17

Sec. 19

ARIZONA STATE OFFICE
BU. LAND MANAGEMENT

JAN 28 1982

Sec. 20 7:45 A.M.
PHOENIX, ARIZONA

PINYON 320	PINYON 359	PINYON 398	PINYON 437	PINYON 476
PINYON 321	PINYON 360	PINYON 399	PINYON 438	PINYON 477
PINYON 322	PINYON 361	PINYON 400	PINYON 439	PINYON 478
PINYON 323	PINYON 362	PINYON 401	PINYON 440	PINYON 479
PINYON 324	PINYON 363	PINYON 402	PINYON 441	PINYON 480
PINYON 325	PINYON 364	PINYON 403	PINYON 442	PINYON 481
PINYON 326	PINYON 365	PINYON 404	PINYON 443	PINYON 482
PINYON 327	PINYON 366	PINYON 405	PINYON 444	PINYON 483
PINYON 328	PINYON 367	PINYON 406	PINYON 445	PINYON 484
PINYON 329	PINYON 368	PINYON 407	PINYON 446	PINYON 485
PINYON 330	PINYON 369	PINYON 408	PINYON 447	PINYON 486
PINYON 331	PINYON 370	PINYON 409	PINYON 448	PINYON 487
PINYON 332	PINYON 371	PINYON 410	PINYON 449	PINYON 488
PINYON 333	PINYON 372	PINYON 411	PINYON 450	PINYON 489
PINYON 334	PINYON 373	PINYON 412	PINYON 451	PINYON 490
PINYON 335	PINYON 374	PINYON 413	PINYON 452	PINYON 491
PINYON 336	PINYON 375	PINYON 414	PINYON 453	PINYON 492
PINYON 337	PINYON 376	PINYON 415	PINYON 454	PINYON 493
PINYON 338	PINYON 377	PINYON 416	PINYON 455	PINYON 494
PINYON 339	PINYON 378	PINYON 417	PINYON 456	PINYON 495
PINYON 340	PINYON 379	PINYON 418	PINYON 457	PINYON 496
PINYON 341	PINYON 380	PINYON 419	PINYON 458	PINYON 497
PINYON 342	PINYON 381	PINYON 420	PINYON 459	PINYON 498
PINYON 343	PINYON 382	PINYON 421	PINYON 460	PINYON 499
PINYON 344	PINYON 383	PINYON 422	PINYON 461	PINYON 500
PINYON 345	PINYON 384	PINYON 423	PINYON 462	PINYON 501
PINYON 346	PINYON 385	PINYON 424	PINYON 463	PINYON 502
PINYON 347	PINYON 386	PINYON 425	PINYON 464	PINYON 503
PINYON 348	PINYON 387	PINYON 426	PINYON 465	PINYON 504
PINYON 349	PINYON 388	PINYON 427	PINYON 466	PINYON 505
TIE: Cor. 1 of PINYON 349 is 12270.89' South and 1451.91' East of the NE Cor. of Sec. 12, T36N, R5W.			Bearing 00° East	PINYON 506
				PINYON 507
				PINYON 508
				PINYON 509
				PINYON 510

300'
300'

1
4

2
3

TIE: Cor. 1 of PINYON 349 is 12270.89' South and 1451.91' East of the NE Cor. of Sec. 12, T36N, R5W.

Bearing 00° East

PINYON 509

PINYON 510

LOCATION MAP

PINYON LODGE CLAIMS

MOHAVE COUNTY, ARIZONA

scale 1" = 2000'

All location monuments, corners, and end centers are 2" X 2" X 4' wooden posts.

LODE LOCATION NOTICE AND CERTIFICATE

STATE OF)
) ss.
 COUNTY OF)

The undersigned, DEAN G ROBERTS, in preparing this Lode Location Notice and Certificate is acting for and in behalf of Energy Fuels Exploration Company, a Colorado corporation, whose address is 1515 Arapahoe Street, Denver, Colorado 80202 (hereinafter called "Energy Fuels").

1. Claim. The PINYON # 504 claim is located by Energy Fuels on this 4 day of NOV, 1981, for mining purposes and is 1500 linear feet in length along the vein or lode containing valuable minerals and 300 linear feet in width on each side of the center line of this claim and is located for all surface rights, privileges, minerals and other rights granted by the existing laws and customs. The general course of this claim is from EAST to WEST (general direction).

2. Location Monument. The location monument on which this notice is posted is located in Section 20, Township 36N, Range 4W, and is situated within the boundaries of this claim at Corner No. 2 which is the NE corner of this claim. The location monument lies on the EAST end of this claim and is 1500 feet from the opposite end of this claim.

3. Description. The description of this claim, its boundaries and its locality are as follows:

(a) Location: The claim is located in the NW & NE 1/4's, Section 20, Township 36N, Range 4W, Gila & Salt River Base Meridian, HACKS CANYON Mining District, County of MOHAVE, and State of Arizona.

(b) Description: The boundary of this claim can be readily traced, viz: Beginning at Corner No. 2 of this claim, common with Corner No. 1 of the PINYON # 548 Claim, thence SOUTH, 300 feet to End Center; thence SOUTH, 300 feet to Corner No. 3; thence WEST, 1500 feet to Corner No. 4; thence NORTH, 300 feet to End Center; thence NORTH, 300 feet to Corner No. 1; thence EAST, 1500 feet to Corner No. 2; the place of beginning.

(c) Tie: Corner No. 2 of this claim can be located by proceeding 11670.89 feet due SOUTH and 8951.90 feet due EAST from the NE corner (permanent monument/benchmark) of Section 12, Township 36N, Range 5W, of the Gila & Salt River Base Meridian, MOHAVE County, Arizona.

LOCATOR:

ENERGY FUELS EXPLORATION COMPANY

ARIZONA STATE OFFICE
 SURFACE LAND MANAGEMENT

By Dean G. Roberts
 Duly Authorized Agent

JAN 28 1982

7:45 A.M.
 PHOENIX, ARIZONA

STATE OF ARIZONA)
COCONINO) ss.
 COUNTY OF)

On this 30th day of December, 1981, before me personally appeared Dean G. Roberts, duly authorized agent of Energy Fuels Exploration Company, a Colorado corporation, known to me to be the person who executed the within instrument on behalf of the corporation therein named and acknowledged to me that such corporation executed the same.

IN WITNESS WHEREOF, I have hereunto set my hand and official seal.

My Commission Expires: 4-9-85

[Signature]
 Notary Public

153146

R 4 W

T 37 N

T 36 N

Sec. 6

Sec. 5

Sec. 7

Sec. 8

Sec. 18

Sec. 17

Sec. 19

Sec. 20

PINYON 320	PINYON 359	PINYON 398	PINYON 437	PINYON 476
PINYON 321	PINYON 360	PINYON 399	PINYON 438	PINYON 477
PINYON 322	PINYON 361	PINYON 400	PINYON 439	PINYON 478
PINYON 323	PINYON 362	PINYON 401	PINYON 440	PINYON 479
PINYON 324	PINYON 363	PINYON 402	PINYON 441	PINYON 480
PINYON 325	PINYON 364	PINYON 403	PINYON 442	PINYON 481
PINYON 326	PINYON 365	PINYON 404	PINYON 443	PINYON 482
PINYON 327	PINYON 366	PINYON 405	PINYON 444	PINYON 483
PINYON 328	PINYON 367	PINYON 406	PINYON 445	PINYON 484

PINYON 329	PINYON 368	PINYON 407	PINYON 446	PINYON 485
PINYON 330	PINYON 369	PINYON 408	PINYON 447	PINYON 486
PINYON 331	PINYON 370	PINYON 409	PINYON 448	PINYON 487
PINYON 332	PINYON 371	PINYON 410	PINYON 449	PINYON 488
PINYON 333	PINYON 372	PINYON 411	PINYON 450	PINYON 489
PINYON 334	PINYON 373	PINYON 412	PINYON 451	PINYON 490
PINYON 335	PINYON 374	PINYON 413	PINYON 452	PINYON 491
PINYON 336	PINYON 375	PINYON 414	PINYON 453	PINYON 492

PINYON 337	PINYON 376	PINYON 415	PINYON 454	PINYON 493
PINYON 338	PINYON 377	PINYON 416	PINYON 455	PINYON 494
PINYON 339	PINYON 378	PINYON 417	PINYON 456	PINYON 495
PINYON 340	PINYON 379	PINYON 418	PINYON 457	PINYON 496
PINYON 341	PINYON 380	PINYON 419	PINYON 458	PINYON 497
PINYON 342	PINYON 381	PINYON 420	PINYON 459	PINYON 498
PINYON 343	PINYON 382	PINYON 421	PINYON 460	PINYON 499
PINYON 344	PINYON 383	PINYON 422	PINYON 461	PINYON 500
PINYON 345	PINYON 384	PINYON 423	PINYON 462	PINYON 501

PINYON 346	PINYON 385	PINYON 424	PINYON 463	PINYON 502
PINYON 347	PINYON 386	PINYON 425	PINYON 464	PINYON 503
PINYON 348	PINYON 387	PINYON 426	PINYON 465	PINYON 504
PINYON 349	PINYON 388	PINYON 427	PINYON 466	PINYON 505

TIE: Cor. 1 of PINYON 349 is 12270.89' South and 1451.91' East of the NE Cor. of Sec. 12, T36N, R5W.

Bearing 00° East

PINYON 506
PINYON 507
PINYON 508
PINYON 509
PINYON 510



ARIZONA STATE OFFICE
BU. LAND MANAGEMENT

JAN 28 1982
7:45 A.M.
PHOENIX, ARIZONA

LOCATION MAP
PINYON LODGE CLAIMS
MOHAVE COUNTY, ARIZONA

scale 1" = 2000'

All location monuments, corners, and end centers are 2" x 2" x 4' wooden posts.

LODE LOCATION NOTICE AND CERTIFICATE

STATE OF)
) ss.
 COUNTY OF)

The undersigned, DEAN G ROBERTS, in preparing this Lode Location Notice and Certificate is acting for and in behalf of Energy Fuels Exploration Company, a Colorado corporation, whose address is 1515 Arapahoe Street, Denver, Colorado 80202 (hereinafter called "Energy Fuels").

1. Claim. The PINYON # 505 claim is located by Energy Fuels on this 4 day of NOV, 1981, for mining purposes and is 1500 linear feet in length along the vein or lode containing valuable minerals and 300 linear feet in width on each side of the center line of this claim and is located for all surface rights, privileges, minerals and other rights granted by the existing laws and customs. The general course of this claim is from EAST to WEST (general direction).

2. Location Monument. The location monument on which this notice is posted is located in Section 20, Township 36N, Range 4W, and is situated within the boundaries of this claim at Corner No. 2 which is the NE corner of this claim. The location monument lies on the EAST end of this claim and is 1500 feet from the opposite end of this claim.

3. Description. The description of this claim, its boundaries and its locality are as follows:

(a) Location: The claim is located in the NW & NE 1/4's, Section 20, Township 36N, Range 4W, Gila & Salt River Base Meridian, HACK'S CANYON Mining District, County of MOHAVE, and State of Arizona.

(b) Description: The boundary of this claim can be readily traced, viz: Beginning at Corner No. 2 of this claim, common with Corner No. 1 of the PINYON # 549 Claim, thence SOUTH, 300 feet to End Center; thence SOUTH, 300 feet to Corner No. 3; thence WEST, 1500 feet to Corner No. 4; thence NORTH, 300 feet to End Center; thence NORTH, 300 feet to Corner No. 1; thence EAST, 1500 feet to Corner No. 2; the place of beginning.

(c) Tie: Corner No. 2 of this claim can be located by proceeding 12270.89 feet due SOUTH and 8951.90 feet due EAST from the NE corner (permanent monument/benchmark) of Section 12, Township 36N, Range 5W, of the Gila & Salt River Base Meridian, MOHAVE County, Arizona.

LOCATOR:

ENERGY FUELS EXPLORATION COMPANY ARIZONA STATE OFFICE
 SO. LAND MANAGEMENT

By Dean G. Roberts JAN 28 1982
 Duly Authorized Agent 7:45 A.M.

STATE OF ARIZONA)
COCONINO) ss.
 COUNTY OF)

On this 30th day of December, 1981, before me personally appeared Dean G. Roberts, duly authorized agent of Energy Fuels Exploration Company, a Colorado corporation, known to me to be the person who executed the within instrument on behalf of the corporation therein named and acknowledged to me that such corporation executed the same.

IN WITNESS WHEREOF, I have hereunto set my hand and official seal.

My Commission Expires: 4-9-85

[Signature]
 Notary Public

HC 153147

R 4 W

T 37 N

T 36 N

Sec. 6

Sec. 5

Sec. 7

Sec. 8

Sec. 18

Sec. 17

Sec. 19

ARIZONA STATE OFFICE
BU. LAND MANAGEMENT

Sec. 20 JAN 28 1982

7:45 A.M.
PHOENIX, ARIZONA

PINYON 320	PINYON 359	PINYON 398	PINYON 437	PINYON 476
PINYON 321	PINYON 360	PINYON 399	PINYON 438	PINYON 477
PINYON 322	PINYON 361	PINYON 400	PINYON 439	PINYON 478
PINYON 323	PINYON 362	PINYON 401	PINYON 440	PINYON 479
PINYON 324	PINYON 363	PINYON 402	PINYON 441	PINYON 480
PINYON 325	PINYON 364	PINYON 403	PINYON 442	PINYON 481
PINYON 326	PINYON 365	PINYON 404	PINYON 443	PINYON 482
PINYON 327	PINYON 366	PINYON 405	PINYON 444	PINYON 483
PINYON 328	PINYON 367	PINYON 406	PINYON 445	PINYON 484
PINYON 329	PINYON 368	PINYON 407	PINYON 446	PINYON 485
PINYON 330	PINYON 369	PINYON 408	PINYON 447	PINYON 486
PINYON 331	PINYON 370	PINYON 409	PINYON 448	PINYON 487
PINYON 332	PINYON 371	PINYON 410	PINYON 449	PINYON 488
PINYON 333	PINYON 372	PINYON 411	PINYON 450	PINYON 489
PINYON 334	PINYON 373	PINYON 412	PINYON 451	PINYON 490
PINYON 335	PINYON 374	PINYON 413	PINYON 452	PINYON 491
PINYON 336	PINYON 375	PINYON 414	PINYON 453	PINYON 492
PINYON 337	PINYON 376	PINYON 415	PINYON 454	PINYON 493
PINYON 338	PINYON 377	PINYON 416	PINYON 455	PINYON 494
PINYON 339	PINYON 378	PINYON 417	PINYON 456	PINYON 495
PINYON 340	PINYON 379	PINYON 418	PINYON 457	PINYON 496
PINYON 341	PINYON 380	PINYON 419	PINYON 458	PINYON 497
PINYON 342	PINYON 381	PINYON 420	PINYON 459	PINYON 498
PINYON 343	PINYON 382	PINYON 421	PINYON 460	PINYON 499
PINYON 344	PINYON 383	PINYON 422	PINYON 461	PINYON 500
PINYON 345	PINYON 384	PINYON 423	PINYON 462	PINYON 501
PINYON 346	PINYON 385	PINYON 424	PINYON 463	PINYON 502
PINYON 347	PINYON 386	PINYON 425	PINYON 464	PINYON 503
PINYON 348 1500'	PINYON 387	PINYON 426	PINYON 465	PINYON 504
PINYON 349 1500'	PINYON 388	PINYON 427	PINYON 466	PINYON 505
TIE: Cor. 1 of PINYON 349 is 12270.89' South and 1451.91' East of the NE Cor. of Sec. 12, T36N, R5W.			Bearing 00° East	PINYON 506
				PINYON 507
				PINYON 508
				PINYON 509
				PINYON 510

TIE: Cor. 1 of PINYON 349 is 12270.89' South and 1451.91' East of the NE Cor. of Sec. 12, T36N, R5W.

Bearing 00° East

PINYON 506
PINYON 507
PINYON 508
PINYON 509
PINYON 510

LOCATION MAP
PINYON LODE CLAIMS

MOHAVE COUNTY, ARIZONA

scale 1" = 2000'

All location monuments, corners, and end centers are 2" X 2" X 4' wooden posts.

LODE LOCATION NOTICE AND CERTIFICATE

STATE OF

)

) ss.

COUNTY OF

)

The undersigned, DEAN G ROBERTS, in preparing this Lode Location Notice and Certificate is acting for and in behalf of Energy Fuels Exploration Company, a Colorado corporation, whose address is 1515 Arapahoe Street, Denver, Colorado 80202 (hereinafter called "Energy Fuels").

1. Claim. The PINYON # 506 claim is located by Energy Fuels on this 4 day of NOV, 1981, for mining purposes and is 1500 linear feet in length along the vein or lode containing valuable minerals and 300 linear feet in width on each side of the center line of this claim and is located for all surface rights, privileges, minerals and other rights granted by the existing laws and customs. The general course of this claim is from EAST to WEST (general direction).

2. Location Monument. The location monument on which this notice is posted is located in Section 20, Township 36N, Range 4W, and is situated within the boundaries of this claim at Corner No. 2 which is the NE corner of this claim. The location monument lies on the EAST end of this claim and is 1500 feet from the opposite end of this claim.

3. Description. The description of this claim, its boundaries and its locality are as follows:

(a) Location: The claim is located in the NE & NW & SE & SW 1/4's, Section 20, Township 36N, Range 4W, Gila & Salt River Base Meridian, HACKS CANYON Mining District, County of MOHAVE, and State of Arizona.

(b) Description: The boundary of this claim can be readily traced, viz: Beginning at Corner No. 2 of this claim, common with Corner No. 1 of the PINYON # 550 Claim, thence SOUTH, 300 feet to End Center; thence SOUTH, 300 feet to Corner No. 3; thence WEST, 1500 feet to Corner No. 4; thence NORTH, 300 feet to End Center; thence NORTH, 300 feet to Corner No. 1; thence EAST, 1500 feet to Corner No. 2; the place of beginning.

(c) Tie: Corner No. 2 of this claim can be located by proceeding 12870.89 feet due SOUTH and 8951.90 feet due EAST from the NE corner (permanent monument/benchmark) of Section 12, Township 36N, Range 5W, of the Gila & Salt River Base Meridian, MOHAVE County, Arizona.

LOCATOR:

ENERGY FUELS EXPLORATION COMPANY

ARIZONA STATE OFFICE
BU. LAND MANAGEMENTBy Dean G. Roberts JAN 28 1982
Duly Authorized Agent7:45 A.M.
PHOENIX, ARIZONA

STATE OF

ARIZONA
COCONINO

)

) ss.

COUNTY OF

)

On this 30th day of December, 1981, before me personally appeared Dean G. Roberts, duly authorized agent of Energy Fuels Exploration Company, a Colorado corporation, known to me to be the person who executed the within instrument on behalf of the corporation therein named and acknowledged to me that such corporation executed the same.

IN WITNESS WHEREOF, I have hereunto set my hand and official seal.

My Commission Expires: 4-9-85

Notary Public

HC
153148

R 4 W

T 37 N

T 36 N

Sec. 6

Sec. 5

Sec. 7

Sec. 8

Sec. 18

Sec. 17

Sec. 19

ARIZONA STATE OFFICE
BU. LAND MANAGEMENT
Sec. 20

7:45 A.M.
PHOENIX, ARIZONA

PINYON 320	PINYON 359	PINYON 398	PINYON 437	PINYON 476
PINYON 321	PINYON 360	PINYON 399	PINYON 438	PINYON 477
PINYON 322	PINYON 361	PINYON 400	PINYON 439	PINYON 478
PINYON 323	PINYON 362	PINYON 401	PINYON 440	PINYON 479
PINYON 324	PINYON 363	PINYON 402	PINYON 441	PINYON 480
PINYON 325	PINYON 364	PINYON 403	PINYON 442	PINYON 481
PINYON 326	PINYON 365	PINYON 404	PINYON 443	PINYON 482
PINYON 327	PINYON 366	PINYON 405	PINYON 444	PINYON 483
PINYON 328	PINYON 367	PINYON 406	PINYON 445	PINYON 484
PINYON 329	PINYON 368	PINYON 407	PINYON 446	PINYON 485
PINYON 330	PINYON 369	PINYON 408	PINYON 447	PINYON 486
PINYON 331	PINYON 370	PINYON 409	PINYON 448	PINYON 487
PINYON 332	PINYON 371	PINYON 410	PINYON 449	PINYON 488
PINYON 333	PINYON 372	PINYON 411	PINYON 450	PINYON 489
PINYON 334	PINYON 373	PINYON 412	PINYON 451	PINYON 490
PINYON 335	PINYON 374	PINYON 413	PINYON 452	PINYON 491
PINYON 336	PINYON 375	PINYON 414	PINYON 453	PINYON 492
PINYON 337	PINYON 376	PINYON 415	PINYON 454	PINYON 493
PINYON 338	PINYON 377	PINYON 416	PINYON 455	PINYON 494
PINYON 339	PINYON 378	PINYON 417	PINYON 456	PINYON 495
PINYON 340	PINYON 379	PINYON 418	PINYON 457	PINYON 496
PINYON 341	PINYON 380	PINYON 419	PINYON 458	PINYON 497
PINYON 342	PINYON 381	PINYON 420	PINYON 459	PINYON 498
PINYON 343	PINYON 382	PINYON 421	PINYON 460	PINYON 499
PINYON 344	PINYON 383	PINYON 422	PINYON 461	PINYON 500
PINYON 345	PINYON 384	PINYON 423	PINYON 462	PINYON 501
PINYON 346	PINYON 385	PINYON 424	PINYON 463	PINYON 502
PINYON 347	PINYON 386	PINYON 425	PINYON 464	PINYON 503
PINYON 348 1500'	PINYON 387	PINYON 426	PINYON 465	PINYON 504
PINYON 349 1 2 3 4	PINYON 388	PINYON 427	PINYON 466	PINYON 505
Bearing 00° East				PINYON 506
				PINYON 507
				PINYON 508
				PINYON 509
				PINYON 510

TIE: Cor. 1 of PINYON 349 is 12270.89'
South and 1451.91' East of the
NE Cor. of Sec. 12, T36N, R5W.

LOCATION MAP
PINYON LODGE CLAIMS
MOHAVE COUNTY, ARIZONA

scale 1" = 2000'

All location monuments, corners, and
end centers are 2" X 2" X 4' wooden posts.

LODE LOCATION NOTICE AND CERTIFICATE

STATE OF

)

) ss.

COUNTY OF

)

The undersigned, DEAN G ROBERTS, in preparing this Lode Location Notice and Certificate is acting for and in behalf of Energy Fuels Exploration Company, a Colorado corporation, whose address is 1515 Arapahoe Street, Denver, Colorado 80202 (hereinafter called "Energy Fuels").

1. Claim. The PINYON # 507 claim is located by Energy Fuels on this 4 day of NOV, 1981, for mining purposes and is 1500 linear feet in length along the vein or lode containing valuable minerals and 300 linear feet in width on each side of the center line of this claim and is located for all surface rights, privileges, minerals and other rights granted by the existing laws and customs. The general course of this claim is from EAST to WEST (general direction).

2. Location Monument. The location monument on which this notice is posted is located in Section 20, Township 36 N, Range 4 W, and is situated within the boundaries of this claim at Corner No. 2 which is the NE corner of this claim. The location monument lies on the EAST end of this claim and is 1500 feet from the opposite end of this claim.

3. Description. The description of this claim, its boundaries and its locality are as follows:

(a) Location: The claim is located in the SW & SE 1/4's, Section 20, Township 36 N, Range 4 W, Gila & Salt River Base Meridian, HACKS CANYON Mining District, County of MOHAVE, and State of Arizona.

(b) Description: The boundary of this claim can be readily traced, viz: Beginning at Corner No. 2 of this claim, common with Corner No. 1 of the PINYON # 551 Claim, thence SOUTH, 300 feet to End Center; thence SOUTH, 300 feet to Corner No. 3; thence WEST, 1500 feet to Corner No. 4; thence NORTH, 300 feet to End Center; thence NORTH, 300 feet to Corner No. 1; thence EAST, 1500 feet to Corner No. 2; the place of beginning.

(c) Tie: Corner No. 2 of this claim can be located by proceeding 13470.89 feet due SOUTH and 8951.90 feet due EAST from the NE corner (permanent monument/benchmark) of Section 12, Township 36 N, Range 5 W, of the Gila & Salt River Base Meridian, MOHAVE County, Arizona.

LOCATOR:

ENERGY FUELS EXPLORATION COMPANY

ARIZONA STATE OFFICE
BY. LAND MANAGE

By

Duly Authorized Agent

JAN 28 1982

STATE OF

ARIZONA
COCONINO

)

) ss.

COUNTY OF

)

7:45 A.M.

PHOENIX, ARIZONA

On this 30th day of December, 1981, before me personally appeared Dean G. Roberts, duly authorized agent of Energy Fuels Exploration Company, a Colorado corporation, known to me to be the person who executed the within instrument on behalf of the corporation therein named and acknowledged to me that such corporation executed the same.

IN WITNESS WHEREOF, I have hereunto set my hand and official seal.

My Commission Expires: 4-9-85

Notary Public

153149

R 4 W

T 37 N

T 36 N

Sec. 6

Sec. 5

Sec. 7

Sec. 8

Sec. 18

Sec. 17

Sec. 19

ARIZONA STATE OFFICE
BU. LAND MANAGEMENT

JAN 28 1982

Sec. 20

7:45 A.M.
PHOENIX, ARIZONA

PINYON 320	PINYON 359	PINYON 398	PINYON 437	PINYON 476
PINYON 321	PINYON 360	PINYON 399	PINYON 438	PINYON 477
PINYON 322	PINYON 361	PINYON 400	PINYON 439	PINYON 478
PINYON 323	PINYON 362	PINYON 401	PINYON 440	PINYON 479
PINYON 324	PINYON 363	PINYON 402	PINYON 441	PINYON 480
PINYON 325	PINYON 364	PINYON 403	PINYON 442	PINYON 481
PINYON 326	PINYON 365	PINYON 404	PINYON 443	PINYON 482
PINYON 327	PINYON 366	PINYON 405	PINYON 444	PINYON 483
PINYON 328	PINYON 367	PINYON 406	PINYON 445	PINYON 484
PINYON 329	PINYON 368	PINYON 407	PINYON 446	PINYON 485
PINYON 330	PINYON 369	PINYON 408	PINYON 447	PINYON 486
PINYON 331	PINYON 370	PINYON 409	PINYON 448	PINYON 487
PINYON 332	PINYON 371	PINYON 410	PINYON 449	PINYON 488
PINYON 333	PINYON 372	PINYON 411	PINYON 450	PINYON 489
PINYON 334	PINYON 373	PINYON 412	PINYON 451	PINYON 490
PINYON 335	PINYON 374	PINYON 413	PINYON 452	PINYON 491
PINYON 336	PINYON 375	PINYON 414	PINYON 453	PINYON 492
PINYON 337	PINYON 376	PINYON 415	PINYON 454	PINYON 493
PINYON 338	PINYON 377	PINYON 416	PINYON 455	PINYON 494
PINYON 339	PINYON 378	PINYON 417	PINYON 456	PINYON 495
PINYON 340	PINYON 379	PINYON 418	PINYON 457	PINYON 496
PINYON 341	PINYON 380	PINYON 419	PINYON 458	PINYON 497
PINYON 342	PINYON 381	PINYON 420	PINYON 459	PINYON 498
PINYON 343	PINYON 382	PINYON 421	PINYON 460	PINYON 499
PINYON 344	PINYON 383	PINYON 422	PINYON 461	PINYON 500
PINYON 345	PINYON 384	PINYON 423	PINYON 462	PINYON 501
PINYON 346	PINYON 385	PINYON 424	PINYON 463	PINYON 502
PINYON 347	PINYON 386	PINYON 425	PINYON 464	PINYON 503
PINYON 348	PINYON 387	PINYON 426	PINYON 465	PINYON 504
PINYON 349	PINYON 388	PINYON 427	PINYON 466	PINYON 505
Bearing 00° East				PINYON 506
				PINYON 507
				PINYON 508
				PINYON 509
				PINYON 510

TIE: Cor. 1 of PINYON 349 is 12270.89'
South and 1451.91' East of the
NE Cor. of Sec. 12, T36N, R5W.

LOCATION MAP
PINYON LODE CLAIMS
MOHAVE COUNTY, ARIZONA

scale 1" = 2000'

All location monuments, corners, and
end centers are 2" X 2" X 4' wooden posts.

LODE LOCATION NOTICE AND CERTIFICATE

STATE OF

)

) ss.

COUNTY OF

)

The undersigned, DEAN G ROBERTS, in preparing this Lode Location Notice and Certificate is acting for and in behalf of Energy Fuels Exploration Company, a Colorado corporation, whose address is 1515 Arapahoe Street, Denver, Colorado 80202 (hereinafter called "Energy Fuels").

1. Claim. The PINYON # 508 claim is located by Energy Fuels on this 4 day of NOV, 1981, for mining purposes and is 1500 linear feet in length along the vein or lode containing valuable minerals and 300 linear feet in width on each side of the center line of this claim and is located for all surface rights, privileges, minerals and other rights granted by the existing laws and customs. The general course of this claim is from EAST to WEST (general direction).

2. Location Monument. The location monument on which this notice is posted is located in Section 20, Township 36N, Range 4W, and is situated within the boundaries of this claim at Corner No. 2 which is the NE corner of this claim. The location monument lies on the EAST end of this claim and is 1500 feet from the opposite end of this claim.

3. Description. The description of this claim, its boundaries and its locality are as follows:

(a) Location: The claim is located in the SW & SE 1/4's, Section 20, Township 36N, Range 4W, Gila & Salt River Base Meridian, HACKS CANYON Mining District, County of MOHAVE, and State of Arizona.

(b) Description: The boundary of this claim can be readily traced, viz: Beginning at Corner No. 2 of this claim, common with Corner No. 1 of the PINYON # 552 Claim, thence SOUTH, 300 feet to End Center; thence SOUTH, 300 feet to Corner No. 3; thence WEST, 1500 feet to Corner No. 4; thence NORTH, 300 feet to End Center; thence NORTH, 300 feet to Corner No. 1; thence EAST, 1500 feet to Corner No. 2; the place of beginning.

(c) Tie: Corner No. 2 of this claim can be located by proceeding 14070.89 feet due SOUTH and 8951.90 feet due EAST from the NE corner (permanent monument/benchmark) of Section 12, Township 36N, Range 5W, of the Gila & Salt River Base Meridian, MOHAVE County, Arizona.

LOCATOR:

ENERGY FUELS EXPLORATION COMPANY STATE OFFICE
BU. LAND MANAGEMENT

By Dean G. Roberts
Duly Authorized Agent

7:45 A.M.
PHOENIX, ARIZONA

STATE OF

ARIZONA
COCONINO

)

) ss.

COUNTY OF

)

On this 30th day of December, 1981, before me personally appeared Dean G. Roberts, duly authorized agent of Energy Fuels Exploration Company, a Colorado corporation, known to me to be the person who executed the within instrument on behalf of the corporation therein named and acknowledged to me that such corporation executed the same.

IN WITNESS WHEREOF, I have hereunto set my hand and official seal.

My Commission Expires: 4-9-85

Justin Hall
Notary Public

MC

53150

R 4 W

T 37 N

T 36 N

Sec. 6

Sec. 5

Sec. 7

Sec. 8

Sec. 18

Sec. 17

Sec. 19

ARIZONA STATE OFFICE
BULL LAND MANAGEMENT
Sec. 20

PINYON 320	PINYON 359	PINYON 398	PINYON 437	PINYON 476
PINYON 321	PINYON 360	PINYON 399	PINYON 438	PINYON 477
PINYON 322	PINYON 361	PINYON 400	PINYON 439	PINYON 478
PINYON 323	PINYON 362	PINYON 401	PINYON 440	PINYON 479
PINYON 324	PINYON 363	PINYON 402	PINYON 441	PINYON 480
PINYON 325	PINYON 364	PINYON 403	PINYON 442	PINYON 481
PINYON 326	PINYON 365	PINYON 404	PINYON 443	PINYON 482
PINYON 327	PINYON 366	PINYON 405	PINYON 444	PINYON 483
PINYON 328	PINYON 367	PINYON 406	PINYON 445	PINYON 484

PINYON 329	PINYON 368	PINYON 407	PINYON 446	PINYON 485
PINYON 330	PINYON 369	PINYON 408	PINYON 447	PINYON 486
PINYON 331	PINYON 370	PINYON 409	PINYON 448	PINYON 487
PINYON 332	PINYON 371	PINYON 410	PINYON 449	PINYON 488
PINYON 333	PINYON 372	PINYON 411	PINYON 450	PINYON 489
PINYON 334	PINYON 373	PINYON 412	PINYON 451	PINYON 490
PINYON 335	PINYON 374	PINYON 413	PINYON 452	PINYON 491
PINYON 336	PINYON 375	PINYON 414	PINYON 453	PINYON 492

PINYON 337	PINYON 376	PINYON 415	PINYON 454	PINYON 493
PINYON 338	PINYON 377	PINYON 416	PINYON 455	PINYON 494
PINYON 339	PINYON 378	PINYON 417	PINYON 456	PINYON 495
PINYON 340	PINYON 379	PINYON 418	PINYON 457	PINYON 496
PINYON 341	PINYON 380	PINYON 419	PINYON 458	PINYON 497
PINYON 342	PINYON 381	PINYON 420	PINYON 459	PINYON 498
PINYON 343	PINYON 382	PINYON 421	PINYON 460	PINYON 499
PINYON 344	PINYON 383	PINYON 422	PINYON 461	PINYON 500
PINYON 345	PINYON 384	PINYON 423	PINYON 462	PINYON 501

PINYON 346	PINYON 385	PINYON 424	PINYON 463	PINYON 502
PINYON 347	PINYON 386	PINYON 425	PINYON 464	PINYON 503
PINYON 348	PINYON 387	PINYON 426	PINYON 465	PINYON 504
PINYON 349	PINYON 388	PINYON 427	PINYON 466	PINYON 505

TIE: Cor. 1 of PINYON 349 is 12270.89'
South and 1451.91' East of the
NE Cor. of Sec. 12, T36N, R5W.

Bearing 00° East

PINYON 506
PINYON 507
PINYON 508
PINYON 509
PINYON 510

N

LOCATION MAP
PINYON LODGE CLAIMS

MOHAVE COUNTY, ARIZONA

scale 1" = 2000'

All location monuments, corners, and
end centers are 2" X 2" X 4' wooden posts.

7:45 A.M.
PHOENIX, ARIZONA

LODE LOCATION NOTICE AND CERTIFICATE

STATE OF)
) ss.
 COUNTY OF)

The undersigned, DEAN G ROBERTS, in preparing this Lode Location Notice and Certificate is acting for and in behalf of Energy Fuels Exploration Company, a Colorado corporation, whose address is 1515 Arapahoe Street, Denver, Colorado 80202 (hereinafter called "Energy Fuels").

1. Claim. The PINYON # 509 claim is located by Energy Fuels on this 4 day of NOV, 1981, for mining purposes and is 1500 linear feet in length along the vein or lode containing valuable minerals and 300 linear feet in width on each side of the center line of this claim and is located for all surface rights, privileges, minerals and other rights granted by the existing laws and customs. The general course of this claim is from EAST to WEST (general direction).

2. Location Monument. The location monument on which this notice is posted is located in Section 20, Township 36N, Range 4W, and is situated within the boundaries of this claim at Corner No. 2 which is the NE corner of this claim. The location monument lies on the EAST end of this claim and is 1500 feet from the opposite end of this claim.

3. Description. The description of this claim, its boundaries and its locality are as follows:

(a) Location: The claim is located in the SW & SE 1/4's, Section 20, Township 36N, Range 4W, Gila & Salt River Base Meridian, HACKS CANYON Mining District, County of MOHAVE, and State of Arizona.

(b) Description: The boundary of this claim can be readily traced, viz: Beginning at Corner No. 2 of this claim, common with Corner No. 1 of the PINYON # 553 Claim, thence SOUTH, 300 feet to End Center; thence SOUTH, 300 feet to Corner No. 3; thence WEST, 1500 feet to Corner No. 4; thence NORTH, 300 feet to End Center; thence NORTH, 300 feet to Corner No. 1; thence EAST, 1500 feet to Corner No. 2; the place of beginning.

(c) Tie: Corner No. 2 of this claim can be located by proceeding 14670.89 feet due SOUTH and 8951.90 feet due EAST from the NE corner (permanent monument/benchmark) of Section 12, Township 36N, Range 5W, of the Gila & Salt River Base Meridian, MOHAVE County, Arizona.

LOCATOR:

ENERGY FUELS EXPLORATION COMPANY

ARIZONA STATE OFFICE
 PUBLIC LAND MANAGEMENT

By Dean G. Roberts
 Duly Authorized Agent

JAN 28 1982

STATE OF ARIZONA)
COCONINO) ss.
 COUNTY OF)

7:45 A.M.
 PHOENIX, ARIZONA

On this 30th day of December, 1981, before me personally appeared Dean G. Roberts, duly authorized agent of Energy Fuels Exploration Company, a Colorado corporation, known to me to be the person who executed the within instrument on behalf of the corporation therein named and acknowledged to me that such corporation executed the same.

IN WITNESS WHEREOF, I have hereunto set my hand and official seal.

My Commission Expires: 4-9-85.

Notary Public

HC 153151

R 4 W

T 37 N

T 36 N

Sec. 6

Sec. 5

Sec. 7

Sec. 8

Sec. 18

Sec. 17

Sec. 19

PINYON 320	PINYON 359	PINYON 398	PINYON 437	PINYON 476
PINYON 321	PINYON 360	PINYON 399	PINYON 438	PINYON 477
PINYON 322	PINYON 361	PINYON 400	PINYON 439	PINYON 478
PINYON 323	PINYON 362	PINYON 401	PINYON 440	PINYON 479
PINYON 324	PINYON 363	PINYON 402	PINYON 441	PINYON 480
PINYON 325	PINYON 364	PINYON 403	PINYON 442	PINYON 481
PINYON 326	PINYON 365	PINYON 404	PINYON 443	PINYON 482
PINYON 327	PINYON 366	PINYON 405	PINYON 444	PINYON 483
PINYON 328	PINYON 367	PINYON 406	PINYON 445	PINYON 484
PINYON 329	PINYON 368	PINYON 407	PINYON 446	PINYON 485
PINYON 330	PINYON 369	PINYON 408	PINYON 447	PINYON 486
PINYON 331	PINYON 370	PINYON 409	PINYON 448	PINYON 487
PINYON 332	PINYON 371	PINYON 410	PINYON 449	PINYON 488
PINYON 333	PINYON 372	PINYON 411	PINYON 450	PINYON 489
PINYON 334	PINYON 373	PINYON 412	PINYON 451	PINYON 490
PINYON 335	PINYON 374	PINYON 413	PINYON 452	PINYON 491
PINYON 336	PINYON 375	PINYON 414	PINYON 453	PINYON 492
PINYON 337	PINYON 376	PINYON 415	PINYON 454	PINYON 493
PINYON 338	PINYON 377	PINYON 416	PINYON 455	PINYON 494
PINYON 339	PINYON 378	PINYON 417	PINYON 456	PINYON 495
PINYON 340	PINYON 379	PINYON 418	PINYON 457	PINYON 496
PINYON 341	PINYON 380	PINYON 419	PINYON 458	PINYON 497
PINYON 342	PINYON 381	PINYON 420	PINYON 459	PINYON 498
PINYON 343	PINYON 382	PINYON 421	PINYON 460	PINYON 499
PINYON 344	PINYON 383	PINYON 422	PINYON 461	PINYON 500
PINYON 345	PINYON 384	PINYON 423	PINYON 462	PINYON 501
PINYON 346	PINYON 385	PINYON 424	PINYON 463	PINYON 502
PINYON 347	PINYON 386	PINYON 425	PINYON 464	PINYON 503
PINYON 348	PINYON 387	PINYON 426	PINYON 465	PINYON 504
PINYON 349	PINYON 388	PINYON 427	PINYON 466	PINYON 505
Bearing 00° East				PINYON 506
				PINYON 507
				PINYON 508
				PINYON 509
				PINYON 510

TIE: Cor. 1 of PINYON 349 is 12270.89'
South and 1451.91' East of the
NE Cor. of Sec. 12, T36N, R5W.

ARIZONA STATE OFFICE
BU. LAND MANAGEMENT

Sec. 19
JAN 28 1982

7:45 A.M.
PHOENIX, ARIZONA

LOCATION MAP
PINYON LODE CLAIMS

MOHAVE COUNTY, ARIZONA

scale 1" = 2000'

All location monuments, corners, and
end centers are 2"X2"X4' wooden posts.

LODE LOCATION NOTICE AND CERTIFICATE

STATE OF

))
SS.

COUNTY OF

The undersigned, DEAN G ROBERTS, in preparing this Lode Location Notice and Certificate is acting for and in behalf of Energy Fuels Exploration Company, a Colorado corporation, whose address is 1515 Arapahoe Street, Denver, Colorado 80202 (hereinafter called "Energy Fuels").

1. Claim. The PINYON # 510 claim is located by Energy Fuels on this 4 day of NOV, 1981, for mining purposes and is 1500 linear feet in length along the vein or lode containing valuable minerals and 300 linear feet in width on each side of the center line of this claim and is located for all surface rights, privileges, minerals and other rights granted by the existing laws and customs. The general course of this claim is from EAST to WEST (general direction).

2. Location Monument. The location monument on which this notice is posted is located in Section 20, Township 36N, Range 4W, and is situated within the boundaries of this claim at Corner No. 2 which is the NE corner of this claim. The location monument lies on the EAST end of this claim and is 1500 feet from the opposite end of this claim.

3. Description. The description of this claim, its boundaries and its locality are as follows:

SW & SE 1/4's, SEC 20

(a) Location: The claim is located in the NW & NE 1/4's, Section 29, Township 36N, Range 4W, Gila & Salt River Base Meridian, HACKS CANYON Mining District, County of MOHAVE, and State of Arizona.

(b) Description: The boundary of this claim can be readily traced, viz: Beginning at Corner No. 2 of this claim, common with Corner No. 1 of the PINYON # 554 Claim, thence SOUTH, 300 feet to End Center; thence SOUTH, 300 feet to Corner No. 3; thence WEST, 1500 feet to Corner No. 4; thence NORTH, 300 feet to End Center; thence NORTH, 300 feet to Corner No. 1; thence EAST, 1500 feet to Corner No. 2; the place of beginning.

(c) Tie: Corner No. 2 of this claim can be located by proceeding 15270.89 feet due SOUTH and 8951.90 feet due EAST from the NE corner (permanent monument/benchmark) of Section 12, Township 36N, Range 5W, of the Gila & Salt River Base Meridian, MOHAVE County, Arizona.

ARIZONA STATE OFFICE
BU. LAND MANAGEMENT

LOCATOR:

ENERGY FUELS EXPLORATION COMPANY JAN 28 1982

By Dean G. Roberts 7:55 A.M.
Duly Authorized Agent PHOENIX, ARIZONA

STATE OF

ARIZONA
COCONINO))
SS.

COUNTY OF

On this 30th day of December, 1981, before me personally appeared Dean G. Roberts, duly authorized agent of Energy Fuels Exploration Company, a Colorado corporation, known to me to be the person who executed the within instrument on behalf of the corporation therein named and acknowledged to me that such corporation executed the same.

IN WITNESS WHEREOF, I have hereunto set my hand and official seal.

[Signature]
Notary Public

My Commission Expires: 4-9-85.

MC 163152

R 4 W

T 37 N

T 36 N

Sec. 6

Sec. 5

Sec. 7

Sec. 8

Sec. 18

Sec. 17

Sec. 19

Sec. 20

PINYON 320	PINYON 359	PINYON 398	PINYON 437	PINYON 476
PINYON 321	PINYON 360	PINYON 399	PINYON 438	PINYON 477
PINYON 322	PINYON 361	PINYON 400	PINYON 439	PINYON 478
PINYON 323	PINYON 362	PINYON 401	PINYON 440	PINYON 479
PINYON 324	PINYON 363	PINYON 402	PINYON 441	PINYON 480
PINYON 325	PINYON 364	PINYON 403	PINYON 442	PINYON 481
PINYON 326	PINYON 365	PINYON 404	PINYON 443	PINYON 482
PINYON 327	PINYON 366	PINYON 405	PINYON 444	PINYON 483
PINYON 328	PINYON 367	PINYON 406	PINYON 445	PINYON 484

PINYON 329	PINYON 368	PINYON 407	PINYON 446	PINYON 485
PINYON 330	PINYON 369	PINYON 408	PINYON 447	PINYON 486
PINYON 331	PINYON 370	PINYON 409	PINYON 448	PINYON 487
PINYON 332	PINYON 371	PINYON 410	PINYON 449	PINYON 488
PINYON 333	PINYON 372	PINYON 411	PINYON 450	PINYON 489
PINYON 334	PINYON 373	PINYON 412	PINYON 451	PINYON 490
PINYON 335	PINYON 374	PINYON 413	PINYON 452	PINYON 491
PINYON 336	PINYON 375	PINYON 414	PINYON 453	PINYON 492

PINYON 337	PINYON 376	PINYON 415	PINYON 454	PINYON 493
PINYON 338	PINYON 377	PINYON 416	PINYON 455	PINYON 494
PINYON 339	PINYON 378	PINYON 417	PINYON 456	PINYON 495
PINYON 340	PINYON 379	PINYON 418	PINYON 457	PINYON 496
PINYON 341	PINYON 380	PINYON 419	PINYON 458	PINYON 497
PINYON 342	PINYON 381	PINYON 420	PINYON 459	PINYON 498
PINYON 343	PINYON 382	PINYON 421	PINYON 460	PINYON 499
PINYON 344	PINYON 383	PINYON 422	PINYON 461	PINYON 500
PINYON 345	PINYON 384	PINYON 423	PINYON 462	PINYON 501

PINYON 346	PINYON 385	PINYON 424	PINYON 463	PINYON 502
PINYON 347	PINYON 386	PINYON 425	PINYON 464	PINYON 503
PINYON 348	PINYON 387	PINYON 426	PINYON 465	PINYON 504
PINYON 349	PINYON 388	PINYON 427	PINYON 466	PINYON 505

TIE: Cor. 1 of PINYON 349 is 12270.89'
South and 1451.91' East of the
NE Cor. of Sec. 12, T36N, R5W.

Bearing 00° East

PINYON 506
PINYON 507
PINYON 508
PINYON 509
PINYON 510

LOCATION MAP
PINYON LODE CLAIMS
MOHAVE COUNTY, ARIZONA

scale 1" = 2000'

All location monuments, corners, and
end centers are 2" X 2" X 4' wooden posts.

ARIZONA STATE OFFICE
BU. LAND MANAGEMENT

JAN 28 1982

7:45 A.M.
PHOENIX, ARIZONA

LODE LOCATION NOTICE AND CERTIFICATE

STATE OF)
) ss.
 COUNTY OF)

The undersigned, Dean G. Roberts, in preparing this Lode Location Notice and Certificate is acting for and in behalf of Energy Fuels Exploration Company, a Colorado corporation, whose address is 1515 Arapahoe Street, Denver, Colorado 80202 (hereinafter called "Energy Fuels").

1. Claim. The Pinyon No. 511 claim is located by Energy Fuels on this 3 day of NOV, 1981, for mining purposes and is 1500 linear feet in length along the vein or lode containing valuable minerals and 300 linear feet in width on each side of the center line of this claim and is located for all surface rights, privileges, minerals and other rights granted by the existing laws and customs. The general course of this claim is from West to East (general direction).

2. Location Monument. The location monument on which this notice is posted is located in Section 32, Township 37 North, Range 4 West, and is situated within the boundaries of this claim at Corner No. 1 which is the Northwest corner of this claim. The location monument lies on the West end of this claim and is 1500 feet from the opposite end of this claim.

3. Description. The description of this claim, its boundaries and its locality are as follows:

(a) Location: The claim is located in the NW 1/4 SEC 33 & NE 1/4, Section 32, Township 37 North, Range 4 West, Gila & Salt River Base Meridian, Hacks Canyon Mining District, County of Mohave, and State of Arizona.

(b) Description: The boundary of this claim can be readily traced, viz: Beginning at Corner No. 1 of this claim, common with Corner No. 2 of the Pinyon No. 467 Claim, thence South, 300 feet to End Center; thence South, 300 feet to Corner No. 4; thence East, 1500 feet to Corner No. 3; thence North, 300 feet to End Center; thence North, 300 feet to Corner No. 2; thence West, 1500 feet to Corner No. 1; the place of beginning.

(c) Tie: Corner No. 1 of this claim can be located by proceeding 10529.11 feet due NORTH and 8951.91 feet due EAST from the Northeast corner (permanent monument/benchmark) of Section 12, Township 36 North, Range 5 West, of the Gila & Salt River Base Meridian, Mohave County, Arizona.

LOCATOR:

ARIZONA STATE OFFICE
B.L. LAND MANAGEMENT


ENERGY FUELS EXPLORATION COMPANY

By Dean G. Roberts
Duly Authorized AgentJAN 28 1982
7:45 A.M.
PHOENIX, ARIZONA

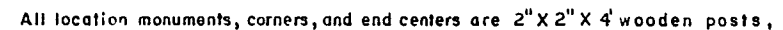
STATE OF)
) ss.
 COUNTY OF Arizona
Coconino

On this 30th day of December, 1981, before me personally appeared Dean G. Roberts, duly authorized agent of Energy Fuels Exploration Company, a Colorado corporation, known to me to be the person who executed the within instrument on behalf of the corporation therein named and acknowledged to me that such corporation executed the same.

IN WITNESS WHEREOF, I have hereunto set my hand and official seal.


 Notary Public
My Commission Expires: 4-9-85.

ANN



LODE LOCATION NOTICE AND CERTIFICATE

STATE OF)

) ss.

COUNTY OF)

The undersigned, DEAN G ROBERTS, in preparing this Lode Location Notice and Certificate is acting for and in behalf of Energy Fuels Exploration Company, a Colorado corporation, whose address is 1515 Arapahoe Street, Denver, Colorado 80202 (hereinafter called "Energy Fuels").

1. Claim. The PINYON # 512 claim is located by Energy Fuels on this 3 day of NOV, 1981, for mining purposes and is 1500 linear feet in length along the vein or lode containing valuable minerals and 300 linear feet in width on each side of the center line of this claim and is located for all surface rights, privileges, minerals and other rights granted by the existing laws and customs. The general course of this claim is from WEST to EAST (general direction).

2. Location Monument. The location monument on which this notice is posted is located in Section 32, Township 37N, Range 4W, and is situated within the boundaries of this claim at Corner No. 1 which is the NW corner of this claim. The location monument lies on the WEST end of this claim and is 1500 feet from the opposite end of this claim.

3. Description. The description of this claim, its boundaries and its locality are as follows:

(a) Location: The claim is located in the NE 1/4 SEC 32 & NW 1/4, Section 33, Township 37N, Range 4W, Gila & Salt River Base Meridian, HACKS CANYON Mining District, County of MOHAVE, and State of Arizona.

(b) Description: The boundary of this claim can be readily traced, viz: Beginning at Corner No. 1 of this claim, common with Corner No. 2 of the PINYON # 468 Claim, thence SOUTH, 300 feet to End Center; thence SOUTH, 300 feet to Corner No. 4; thence EAST, 1500 feet to Corner No. 3; thence NORTH, 300 feet to End Center; thence NORTH, 300 feet to Corner No. 2; thence WEST, 1500 feet to Corner No. 1; the place of beginning.

(c) Tie: Corner No. 1 of this claim can be located by proceeding 9929.11 feet due NORTH and 8951.91 feet due EAST from the NE corner (permanent monument/benchmark) of Section 12, Township 36N, Range 5W, of the Gila & Salt River Base Meridian, MOHAVE County, Arizona.

LOCATOR:

ENERGY FUELS EXPLORATION COMPANY

ARIZONA STATE OFFICE
LAND MANAGEMENTBy Dean G. Roberts
Duly Authorized AgentJAN 28 1982
7:45 A.M.
PHOENIX, ARIZONA

STATE OF)

ARIZONA
COCONINO

COUNTY OF)

) ss.

On this 30th day of December, 1981, before me personally appeared Dean G. Roberts, duly authorized agent of Energy Fuels Exploration Company, a Colorado corporation, known to me to be the person who executed the within instrument on behalf of the corporation therein named and acknowledged to me that such corporation executed the same.

IN WITNESS WHEREOF, I have hereunto set my hand and official seal.

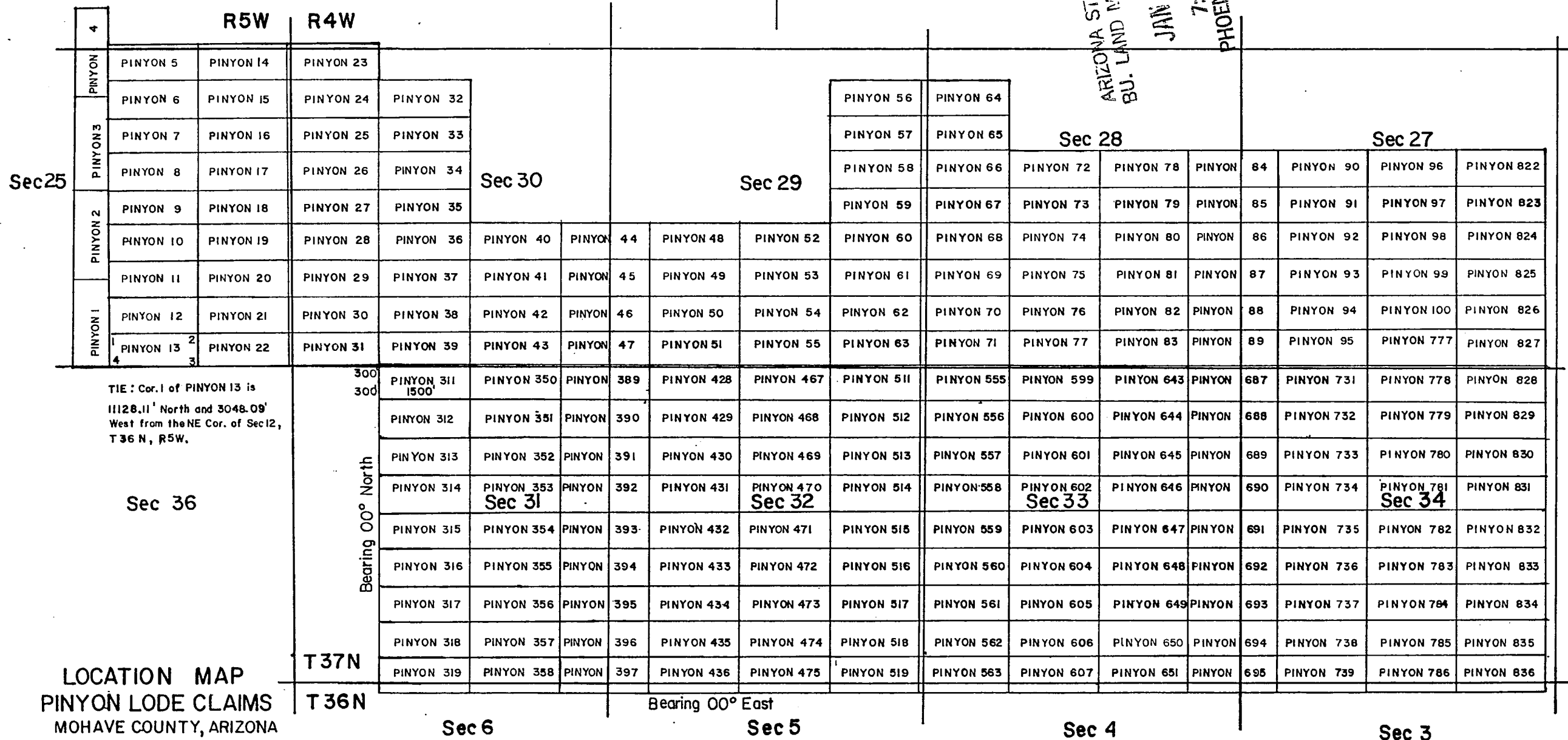
My Commission Expires: 4-9-85.

Notary Public

MC 153154

N

ARIZONA STATE OFFICE
BU. LAND MANAGEMENT
JAN 28 1982
7:45 A.M.
PHOENIX, ARIZONA



LODE LOCATION NOTICE AND CERTIFICATE

STATE OF)
) ss.
COUNTY OF)

The undersigned, DEAN G ROBERTS, in preparing this Lode Location Notice and Certificate is acting for and in behalf of Energy Fuels Exploration Company, a Colorado corporation, whose address is 1515 Arapahoe Street, Denver, Colorado 80202 (hereinafter called "Energy Fuels").

1. Claim. The PINYON # 513 claim is located by Energy Fuels on this 3 day of NOV, 1981, for mining purposes and is 1500 linear feet in length along the vein or lode containing valuable minerals and 300 linear feet in width on each side of the center line of this claim and is located for all surface rights, privileges, minerals and other rights granted by the existing laws and customs. The general course of this claim is from WEST to EAST (general direction).

2. Location Monument. The location monument on which this notice is posted is located in Section 32, Township 37N, Range 4W, and is situated within the boundaries of this claim at Corner No. 1 which is the NW corner of this claim. The location monument lies on the WEST end of this claim and is 1500 feet from the opposite end of this claim.

3. Description. The description of this claim, its boundaries and its locality are as follows:

(a) Location: The claim is located in the NE 1/4 SEC 32 & NW 1/4, Section 33, Township 37N, Range 4W, Gila & Salt River Base Meridian, HACKS CANYON Mining District, County of MOHAVE, and State of Arizona.

(b) Description: The boundary of this claim can be readily traced, viz: Beginning at Corner No. 1 of this claim, common with Corner No. 2 of the PINYON # 469 Claim, thence SOUTH, 300 feet to End Center; thence SOUTH, 300 feet to Corner No. 4; thence EAST, 1500 feet to Corner No. 3; thence NORTH, 300 feet to End Center; thence NORTH, 300 feet to Corner No. 2; thence WEST, 1500 feet to Corner No. 1; the place of beginning.

(c) Tie: Corner No. 1 of this claim can be located by proceeding 9329.11 feet due NORTH and 8951.91 feet due EAST from the NE corner (permanent monument/benchmark) of Section 12, Township 36N, Range 5W, of the Gila & Salt River Base Meridian, MOHAVE County, Arizona.

LOCATOR:

ENERGY FUELS EXPLORATION COMPANY
ARIZONA STATE OFFICE
BU. LAND MANAGEMENT
By Dean G. Roberts JAN 28 1982
Duly Authorized Agent

STATE OF ARIZONA)
 COCONINO) ss.
COUNTY OF)

On this 30th day of December, 1981, before me personally appeared Dean G. Roberts, duly authorized agent of Energy Fuels Exploration Company, a Colorado corporation, known to me to be the person who executed the within instrument on behalf of the corporation therein named and acknowledged to me that such corporation executed the same.

IN WITNESS WHEREOF, I have hereunto set my hand and official seal.

My Commission Expires: 4-9-85.

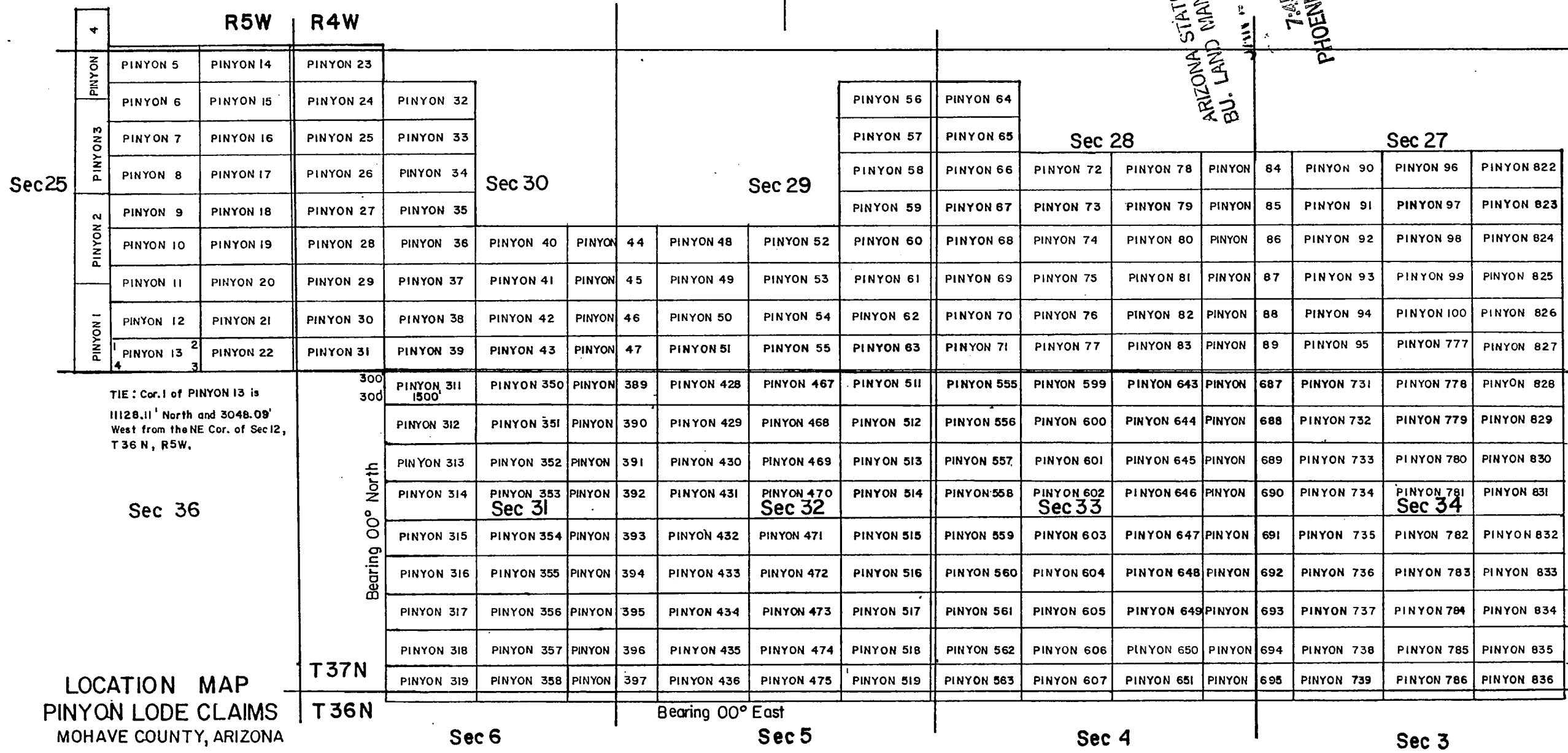
[Signature]
Notary Public

HC
153155

7:45 A.M.
PHOENIX, ARIZONA



ARIZONA STATE OFFICE
LAND MANAGEMENT
7:45 A.M.
PHOENIX, ARIZONA



LOCATION MAP
PINYON LODGE CLAIMS
MOHAVE COUNTY, ARIZONA

scale 1" = 2000'

All location monuments, corners, and end centers are 2" X 2" X 4' wooden posts.

LODE LOCATION NOTICE AND CERTIFICATE

STATE OF)
) ss.
COUNTY OF)

The undersigned, DEAN G ROBERTS, in preparing this Lode Location Notice and Certificate is acting for and in behalf of Energy Fuels Exploration Company, a Colorado corporation, whose address is 1515 Arapahoe Street, Denver, Colorado 80202 (hereinafter called "Energy Fuels").

1. Claim. The PINYON # 514 claim is located by Energy Fuels on this 3 day of NOV, 1981, for mining purposes and is 1500 linear feet in length along the vein or lode containing valuable minerals and 300 linear feet in width on each side of the center line of this claim and is located for all surface rights, privileges, minerals and other rights granted by the existing laws and customs. The general course of this claim is from WEST to EAST (general direction).

2. Location Monument. The location monument on which this notice is posted is located in Section 32, Township 37N, Range 4W, and is situated within the boundaries of this claim at Corner No. 1 which is the NW corner of this claim. The location monument lies on the WEST end of this claim and is 1500 feet from the opposite end of this claim.

3. Description. The description of this claim, its boundaries and its locality are as follows:

(a) Location: The claim is located in the NE 1/4, SEC 32 & NW 1/4, Section 33, Township 37N, Range 4W, Gila & Salt River Base Meridian, HACKS CANYON Mining District, County of MOHAVE, and State of Arizona.

(b) Description: The boundary of this claim can be readily traced, viz: Beginning at Corner No. 1 of this claim, common with Corner No. 2 of the PINYON # 470 Claim, thence SOUTH, 300 feet to End Center; thence SOUTH, 300 feet to Corner No. 4; thence EAST, 1500 feet to Corner No. 3; thence NORTH, 300 feet to End Center; thence NORTH, 300 feet to Corner No. 2; thence WEST, 1500 feet to Corner No. 1; the place of beginning.

(c) Tie: Corner No. 1 of this claim can be located by proceeding 8729.11 feet due NORTH and 8951.91 feet due EAST from the NE corner (permanent monument/benchmark) of Section 12, Township 36N, Range 5W, of the Gila & Salt River Base Meridian, MOHAVE County, Arizona.

LOCATOR:

ENERGY FUELS EXPLORATION COMPANY ARIZONA STATE OFFICE
BU. LAND MANAGEMENT

By Dean G. Roberts Duly Authorized Agent

7:45 A.M.
PHOENIX, ARIZONA

STATE OF ARIZONA)
) ss.
COUNTY OF COCONINO)

On this 30th day of December, 1981, before me personally appeared Dean G. Roberts, duly authorized agent of Energy Fuels Exploration Company, a Colorado corporation, known to me to be the person who executed the within instrument on behalf of the corporation therein named and acknowledged to me that such corporation executed the same.

IN WITNESS WHEREOF, I have hereunto set my hand and official seal.

My Commission Expires: 4-9-85.

Notary Public

MC 153156

IN

7:45 A.M.
PHOENIX, ARIZONA



All location monuments, corners, and end centers are 2" X 2" X 4' wooden posts,

LODE LOCATION NOTICE AND CERTIFICATE

STATE OF)
) ss.
COUNTY OF)

The undersigned, DEAN G ROBERTS, in preparing this Lode Location Notice and Certificate is acting for and in behalf of Energy Fuels Exploration Company, a Colorado corporation, whose address is 1515 Arapahoe Street, Denver, Colorado 80202 (hereinafter called "Energy Fuels").

1. Claim. The PINYON # 515 claim is located by Energy Fuels on this 3 day of NOV, 1981, for mining purposes and is 1500 linear feet in length along the vein or lode containing valuable minerals and 300 linear feet in width on each side of the center line of this claim and is located for all surface rights, privileges, minerals and other rights granted by the existing laws and customs. The general course of this claim is from WEST to EAST (general direction).

2. Location Monument. The location monument on which this notice is posted is located in Section 32, Township 37N, Range 4W, and is situated within the boundaries of this claim at Corner No. 1 which is the NW corner of this claim. The location monument lies on the WEST end of this claim and is 1500 feet from the opposite end of this claim.

3. Description. The description of this claim, its boundaries and its locality are as follows:

NW & SW 1/4's, SEC 33

(a) Location: The claim is located in the NE & SE 1/4's, Section 32, Township 37N, Range 4W, Gila & Salt River Base Meridian, HACKS CANYON Mining District, County of MOHAVE, and State of Arizona.

(b) Description: The boundary of this claim can be readily traced, viz: Beginning at Corner No. 1 of this claim, common with Corner No. 2 of the PINYON # 471 Claim, thence SOUTH, 300 feet to End Center; thence SOUTH, 300 feet to Corner No. 4; thence EAST, 1500 feet to Corner No. 3; thence NORTH, 300 feet to End Center; thence NORTH, 300 feet to Corner No. 2; thence WEST, 1500 feet to Corner No. 1; the place of beginning.

(c) Tie: Corner No. 1 of this claim can be located by proceeding 8129.11 feet due NORTH and 8951.91 feet due EAST from the NE corner (permanent monument/benchmark) of Section 12, Township 36N, Range 5W, of the Gila & Salt River Base Meridian, MOHAVE County, Arizona.

LOCATOR:

ARIZONA STATE OFFICE
ENERGY FUELS EXPLORATION COMPANY LAND MANAGEMENT

By Dean G. Roberts Duly Authorized Agent 7:45 A.M.
PHOENIX, ARIZONA

STATE OF ARIZONA)
COUNTY OF COCONINO) ss.
)

On this 30th day of December, 1981, before me personally appeared Dean G. Roberts, duly authorized agent of Energy Fuels Exploration Company, a Colorado corporation, known to me to be the person who executed the within instrument on behalf of the corporation therein named and acknowledged to me that such corporation executed the same.

IN WITNESS WHEREOF, I have hereunto set my hand and official seal.

My Commission Expires: 4-9-85.

Notary Public

158157

N

ARIZONA STATE OFFICE
BU. LAND MANAGEMENT

7:05 A.M.
PHOENIX, ARIZONA

Sec 25

4		R5W				R4W																			
5	PINYON 3	PINYON 5	PINYON 14	PINYON 23																					
		PINYON 6	PINYON 15	PINYON 24	PINYON 32					PINYON 56	PINYON 64														
	PINYON 2	PINYON 7	PINYON 16	PINYON 25	PINYON 33					PINYON 57	PINYON 65	Sec 28				Sec 27									
		PINYON 8	PINYON 17	PINYON 26	PINYON 34	Sec 30				Sec 29				PINYON 58	PINYON 66	PINYON 72	PINYON 78	PINYON 84	PINYON 90	PINYON 96	PINYON 822				
PINYON 1	PINYON 9	PINYON 18	PINYON 27	PINYON 35					PINYON 59	PINYON 67	PINYON 73	PINYON 79	PINYON 85	PINYON 91	PINYON 97	PINYON 823									
	PINYON 10	PINYON 19	PINYON 28	PINYON 36	PINYON 40	PINYON 44	PINYON 48	PINYON 52	PINYON 60	PINYON 68	PINYON 74	PINYON 80	PINYON 86	PINYON 92	PINYON 98	PINYON 824									
	PINYON 11	PINYON 20	PINYON 29	PINYON 37	PINYON 41	PINYON 45	PINYON 49	PINYON 53	PINYON 61	PINYON 69	PINYON 75	PINYON 81	PINYON 87	PINYON 93	PINYON 99	PINYON 825									
4	3	PINYON 12	PINYON 21	PINYON 30	PINYON 38	PINYON 42	PINYON 46	PINYON 50	PINYON 54	PINYON 62	PINYON 70	PINYON 76	PINYON 82	PINYON 88	PINYON 94	PINYON 100	PINYON 826								
		PINYON 13	PINYON 22	PINYON 31	PINYON 39	PINYON 43	PINYON 47	PINYON 51	PINYON 55	PINYON 63	PINYON 71	PINYON 77	PINYON 83	PINYON 89	PINYON 95	PINYON 101	PINYON 827								
		TIE : Cor.1 of PINYON 13 is 11128.11' North and 3048.09' West from the NE Cor. of Sec12, T 36 N , R5W.		300 300		PINYON 311	PINYON 350	PINYON 389	PINYON 428	PINYON 467	PINYON 511	PINYON 555	PINYON 599	PINYON 643	PINYON 687	PINYON 731	PINYON 778	PINYON 828							
						PINYON 312	PINYON 351	PINYON 390	PINYON 429	PINYON 468	PINYON 512	PINYON 556	PINYON 600	PINYON 644	PINYON 688	PINYON 732	PINYON 779	PINYON 829							
						PINYON 313	PINYON 352	PINYON 391	PINYON 430	PINYON 469	PINYON 513	PINYON 557	PINYON 601	PINYON 645	PINYON 689	PINYON 733	PINYON 780	PINYON 830							
						PINYON 314	PINYON 353	PINYON 392	PINYON 431	PINYON 470	PINYON 514	PINYON 558	PINYON 602	PINYON 646	PINYON 690	PINYON 734	PINYON 781	PINYON 831							
						PINYON 315	PINYON 354	PINYON 393	PINYON 432	PINYON 471	PINYON 515	PINYON 559	PINYON 603	PINYON 647	PINYON 691	PINYON 735	PINYON 782	PINYON 832							
						PINYON 316	PINYON 355	PINYON 394	PINYON 433	PINYON 472	PINYON 516	PINYON 560	PINYON 604	PINYON 648	PINYON 692	PINYON 736	PINYON 783	PINYON 833							
						PINYON 317	PINYON 356	PINYON 395	PINYON 434	PINYON 473	PINYON 517	PINYON 561	PINYON 605	PINYON 649	PINYON 693	PINYON 737	PINYON 784	PINYON 834							
						PINYON 318	PINYON 357	PINYON 396	PINYON 435	PINYON 474	PINYON 518	PINYON 562	PINYON 606	PINYON 650	PINYON 694	PINYON 738	PINYON 785	PINYON 835							
						PINYON 319	PINYON 358	PINYON 397	PINYON 436	PINYON 475	PINYON 519	PINYON 563	PINYON 607	PINYON 651	PINYON 695	PINYON 739	PINYON 786	PINYON 836							

LODE LOCATION NOTICE AND CERTIFICATE

STATE OF

)

) ss.

COUNTY OF

)

The undersigned, DEAN G ROBERTS, in preparing this Lode Location Notice and Certificate is acting for and in behalf of Energy Fuels Exploration Company, a Colorado corporation, whose address is 1515 Arapahoe Street, Denver, Colorado 80202 (hereinafter called "Energy Fuels").

1. Claim. The PINYON # 516 claim is located by Energy Fuels on this 3 day of NOV, 1981, for mining purposes and is 1500 linear feet in length along the vein or lode containing valuable minerals and 300 linear feet in width on each side of the center line of this claim and is located for all surface rights, privileges, minerals and other rights granted by the existing laws and customs. The general course of this claim is from WEST to EAST (general direction).

2. Location Monument. The location monument on which this notice is posted is located in Section 32, Township 37N, Range 4W, and is situated within the boundaries of this claim at Corner No. 1 which is the NW corner of this claim. The location monument lies on the WEST end of this claim and is 1500 feet from the opposite end of this claim.

3. Description. The description of this claim, its boundaries and its locality are as follows:

(a) Location: The claim is located in the SW 1/4 SEC 33 & SE 1/4, Section 32, Township 37N, Range 4W, Gila & Salt River Base Meridian, HACKS CANYON Mining District, County of MOHAVE, and State of Arizona.

(b) Description: The boundary of this claim can be readily traced, viz: Beginning at Corner No. 1 of this claim, common with Corner No. 2 of the PINYON # 472 Claim, thence SOUTH, 300 feet to End Center; thence SOUTH, 300 feet to Corner No. 4; thence EAST, 1500 feet to Corner No. 3; thence NORTH, 300 feet to End Center; thence NORTH, 300 feet to Corner No. 2; thence WEST, 1500 feet to Corner No. 1; the place of beginning.

(c) Tie: Corner No. 1 of this claim can be located by proceeding 7529.11 feet due NORTH and 8951.91 feet due EAST from the NE corner (permanent monument/benchmark) of Section 12, Township 36N, Range 5W, of the Gila & Salt River Base Meridian, MOHAVE County, Arizona.

LOCATOR:

ENERGY FUELS EXPLORATION COMPANY ARIZONA STATE OFFICE
BU. LAND MANAGEMENT

By Dean G. Roberts JOHN G. 1986
Duly Authorized Agent

7:45 A.M.
PHOENIX, ARIZONA

STATE OF

ARIZONA
COCONINO

COUNTY OF

)

) ss.

)

On this 30th day of December, 1981, before me personally appeared Dean G. Roberts, duly authorized agent of Energy Fuels Exploration Company, a Colorado corporation, known to me to be the person who executed the within instrument on behalf of the corporation therein named and acknowledged to me that such corporation executed the same.

IN WITNESS WHEREOF, I have hereunto set my hand and official seal.

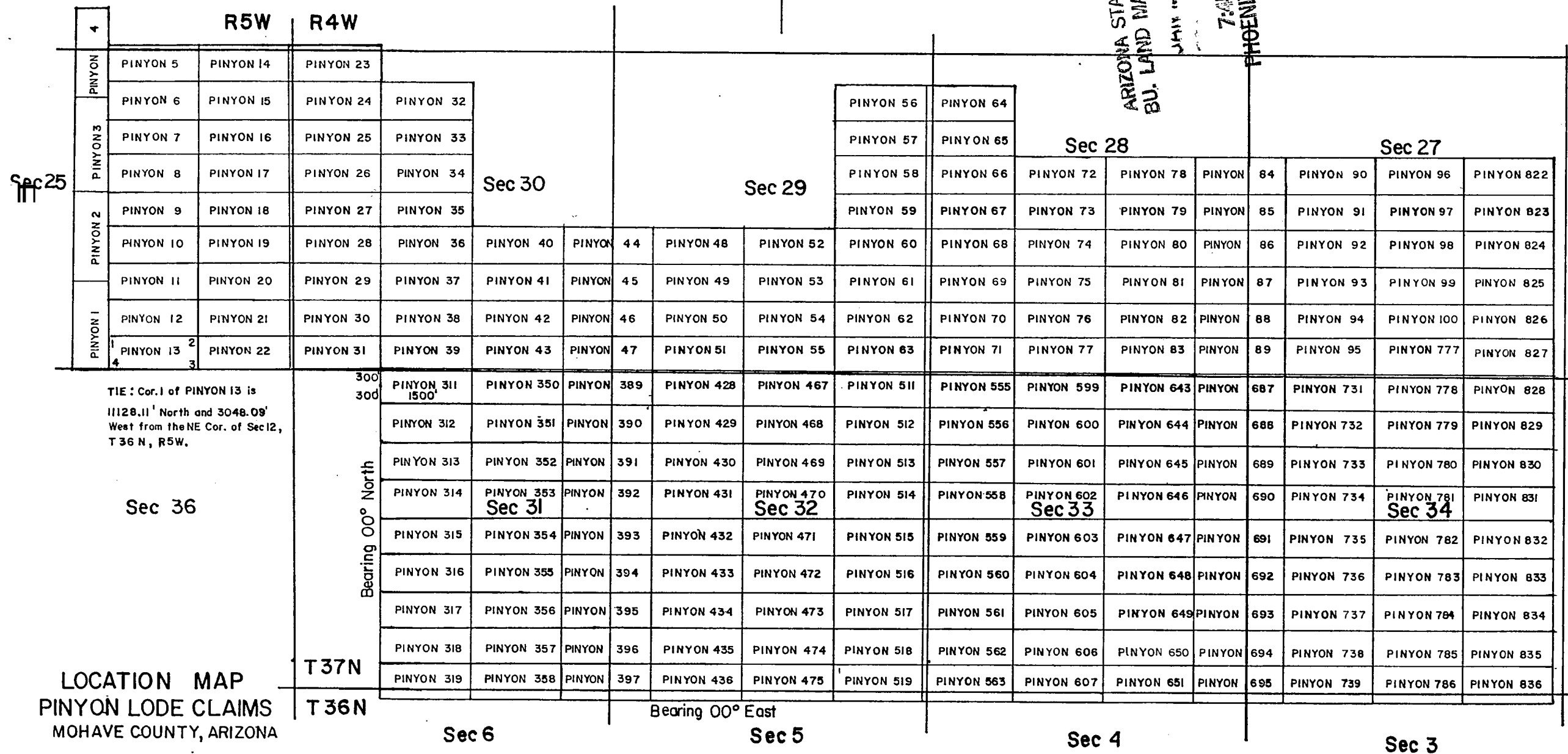
Notary Public

My Commission Expires: 4-9-85.

153150



ARIZONA STATE OFFICE
BU. LAND MANAGEMENT
JAN 10 1981
7:45 A.M.
PHOENIX, ARIZONA



LODE LOCATION NOTICE AND CERTIFICATE

STATE OF)
) ss.
COUNTY OF)

The undersigned, DEAN G ROBERTS, in preparing this Lode Location Notice and Certificate is acting for and in behalf of Energy Fuels Exploration Company, a Colorado corporation, whose address is 1515 Arapahoe Street, Denver, Colorado 80202 (hereinafter called "Energy Fuels").

1. Claim. The PINYON # 517 claim is located by Energy Fuels on this 3 day of NOV, 1981, for mining purposes and is 1500 linear feet in length along the vein or lode containing valuable minerals and 300 linear feet in width on each side of the center line of this claim and is located for all surface rights, privileges, minerals and other rights granted by the existing laws and customs. The general course of this claim is from WEST to EAST (general direction).

2. Location Monument. The location monument on which this notice is posted is located in Section 32, Township 37N, Range 4W, and is situated within the boundaries of this claim at Corner No. 1 which is the NW corner of this claim. The location monument lies on the WEST end of this claim and is 1500 feet from the opposite end of this claim.

3. Description. The description of this claim, its boundaries and its locality are as follows:

(a) Location: The claim is located in the SW 1/4 SEC 33 & SE 1/4, Section 32, Township 37N, Range 4W, Gila & Salt River Base Meridian, HACKS CANYON Mining District, County of MOHAVE, and State of Arizona.

(b) Description: The boundary of this claim can be readily traced, viz: Beginning at Corner No. 1 of this claim, common with Corner No. 2 of the PINYON # 473 Claim, thence SOUTH, 300 feet to End Center; thence SOUTH, 300 feet to Corner No. 4; thence EAST, 1500 feet to Corner No. 3; thence NORTH, 300 feet to End Center; thence NORTH, 300 feet to Corner No. 2; thence WEST, 1500 feet to Corner No. 1; the place of beginning.

(c) Tie: Corner No. 1 of this claim can be located by proceeding 6929.11 feet due NORTH and 8951.91 feet due EAST from the NE corner (permanent monument/benchmark) of Section 12, Township 36N, Range 5W, of the Gila & Salt River Base Meridian, MOHAVE County, Arizona.

LOCATOR:
ENERGY FUELS EXPLORATION COMPANY
ARIZONA STATE OFFICE
BU. LAND MANAGEMENT

By Dean G. Roberts JAN 28 1982
Duly Authorized Agent
7:45 A.M.
PHOENIX, ARIZONA

STATE OF ARIZONA)
) ss.
COUNTY OF COCONINO)

On this 30th day of December, 1981, before me personally appeared Dean G. Roberts, duly authorized agent of Energy Fuels Exploration Company, a Colorado corporation, known to me to be the person who executed the within instrument on behalf of the corporation therein named and acknowledged to me that such corporation executed the same.

IN WITNESS WHEREOF, I have hereunto set my hand and official seal.

My Commission Expires: 4-9-85.
Notary Public
MC 153159

LODE LOCATION NOTICE AND CERTIFICATE

STATE OF)
) ss.
 COUNTY OF)

The undersigned, DEAN G ROBERTS, in preparing this Lode Location Notice and Certificate is acting for and in behalf of Energy Fuels Exploration Company, a Colorado corporation, whose address is 1515 Arapahoe Street, Denver, Colorado 80202 (hereinafter called "Energy Fuels").

1. Claim. The PINYON # 518 claim is located by Energy Fuels on this 3 day of NOV, 1981, for mining purposes and is 1500 linear feet in length along the vein or lode containing valuable minerals and 300 linear feet in width on each side of the center line of this claim and is located for all surface rights, privileges, minerals and other rights granted by the existing laws and customs. The general course of this claim is from WEST to EAST (general direction).

2. Location Monument. The location monument on which this notice is posted is located in Section 32, Township 37N, Range 4W, and is situated within the boundaries of this claim at Corner No. 1 which is the NW corner of this claim. The location monument lies on the WEST end of this claim and is 1500 feet from the opposite end of this claim.

3. Description. The description of this claim, its boundaries and its locality are as follows:

(a) Location: The claim is located in the SW 1/4, SEC 33 & SE 1/4, Section 32, Township 37N, Range 4W, Gila & Salt River Base Meridian, HACKS CANYON Mining District, County of MOHAVE, and State of Arizona.

(b) Description: The boundary of this claim can be readily traced, viz: Beginning at Corner No. 1 of this claim, common with Corner No. 2 of the PINYON # 474 Claim, thence SOUTH, 300 feet to End Center; thence SOUTH, 300 feet to Corner No. 4; thence EAST, 1500 feet to Corner No. 3; thence NORTH, 300 feet to End Center; thence NORTH, 300 feet to Corner No. 2; thence WEST, 1500 feet to Corner No. 1; the place of beginning.

(c) Tie: Corner No. 1 of this claim can be located by proceeding 6329.11 feet due NORTH and 8951.91 feet due EAST from the NE corner (permanent monument/benchmark) of Section 12, Township 36N, Range 5W, of the Gila & Salt River Base Meridian, MOHAVE County, Arizona.

LOCATOR:

ENERGY FUELS EXPLORATION COMPANY, ARIZONA STATE OFFICE
 BUREAU OF LAND MANAGEMENT

By Jean L. Gaherty JAN 28 1982
 Duly Authorized Agent

STATE OF)
) ss.
 COUNTY OF)

7:45 A.M.
 PHOENIX, ARIZONA

On this 30th day of December, 1981, before me personally appeared Dean G. Roberts, duly authorized agent of Energy Fuels Exploration Company, a Colorado corporation, known to me to be the person who executed the within instrument on behalf of the corporation therein named and acknowledged to me that such corporation executed the same.

IN WITNESS WHEREOF, I have hereunto set my hand and official seal.

My Commission Expires: 4-9-85.

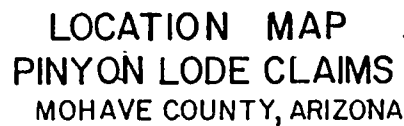
Notary Public

HC 153160

AN

28 JAN 28 1982

7:45 A.M.
PHOENIX, ARIZONA



All location monuments, corners, and end centers are 2" X 2" X 4' wooden posts,

LODE LOCATION NOTICE AND CERTIFICATE

STATE OF)

) ss.

COUNTY OF)

The undersigned, DEAN G ROBERTS, in preparing this Lode Location Notice and Certificate is acting for and in behalf of Energy Fuels Exploration Company, a Colorado corporation, whose address is 1515 Arapahoe Street, Denver, Colorado 80202 (hereinafter called "Energy Fuels").

1. Claim. The PINYON # 519 claim is located by Energy Fuels on this 3 day of NOV, 1981, for mining purposes and is 1500 linear feet in length along the vein or lode containing valuable minerals and 300 linear feet in width on each side of the center line of this claim and is located for all surface rights, privileges, minerals and other rights granted by the existing laws and customs. The general course of this claim is from WEST to EAST (general direction).

2. Location Monument. The location monument on which this notice is posted is located in Section 32, Township 37N, Range 4W, and is situated within the boundaries of this claim at Corner No. 1 which is the NW corner of this claim. The location monument lies on the WEST end of this claim and is 1500 feet from the opposite end of this claim.

3. Description. The description of this claim, its boundaries and its locality are as follows:

SW 1/4, SEC 33 & SE 1/4, SEC 32,

(a) Location: The claim is located in the T37N & NE 1/4, Section 5, Township 36N, Range 4W, Gila & Salt River Base Meridian, HACKS CANYON Mining District, County of MOHAVE, and State of Arizona.

(b) Description: The boundary of this claim can be readily traced, viz: Beginning at Corner No. 1 of this claim, common with Corner No. 2 of the PINYON # 475 Claim, thence SOUTH, 300 feet to End Center; thence SOUTH, 300 feet to Corner No. 4; thence EAST, 1500 feet to Corner No. 3; thence NORTH, 300 feet to End Center; thence NORTH, 300 feet to Corner No. 2; thence WEST, 1500 feet to Corner No. 1; the place of beginning.

(c) Tie: Corner No. 1 of this claim can be located by proceeding 5729.11 feet due NORTH and 8951.91 feet due EAST from the NE corner (permanent monument/benchmark) of Section 12, Township 36N, Range 5W, of the Gila & Salt River Base Meridian, MOHAVE County, Arizona.

LOCATOR:

ENERGY FUELS EXPLORATION COMPANY
ARIZONA STATE OFFICE
BU. LAND MANAGEMENT

By Dean G. Roberts JAN 28 1982
Duly Authorized Agent

7:45 A.M.
PHOENIX, ARIZONA

STATE OF)

) ss.

COUNTY OF)

ARIZONA
COCONINO

On this 30th day of December, 1981, before me personally appeared Dean G. Roberts, duly authorized agent of Energy Fuels Exploration Company, a Colorado corporation, known to me to be the person who executed the within instrument on behalf of the corporation therein named and acknowledged to me that such corporation executed the same.


IN WITNESS WHEREOF, I have hereunto set my hand and official seal.

John S. Hallan
Notary Public

My Commission Expires: 4-9-85.

HC
153161

N



LOCATION MAP
PINYON LODGE CLAIMS
MOHAVE COUNTY, ARIZONA

scale 1" = 2000'

All location monuments, corners, and end centers are 2" X 2" X 4' wooden posts.

LODE LOCATION NOTICE AND CERTIFICATE

STATE OF)
) ss.
 COUNTY OF)

The undersigned, DEAN G ROBERTS, in preparing this Lode Location Notice and Certificate is acting for and in behalf of Energy Fuels Exploration Company, a Colorado corporation, whose address is 1515 Arapahoe Street, Denver, Colorado 80202 (hereinafter called "Energy Fuels").

1. Claim. The PINYON # 520 claim is located by Energy Fuels on this 3 day of NOV, 1981, for mining purposes and is 1500 linear feet in length along the vein or lode containing valuable minerals and 300 linear feet in width on each side of the center line of this claim and is located for all surface rights, privileges, minerals and other rights granted by the existing laws and customs. The general course of this claim is from WEST to EAST (general direction).

2. Location Monument. The location monument on which this notice is posted is located in Section 5, Township 36 N, Range 4 W, and is situated within the boundaries of this claim at Corner No. 1 which is the NW corner of this claim. The location monument lies on the WEST end of this claim and is 1500 feet from the opposite end of this claim.

3. Description. The description of this claim, its boundaries and its locality are as follows:

(a) Location: The claim is located in the NE 1/4, Section 5, Township 36 N, Range 4 W, Gila & Salt River Base Meridian, HACKS CANYON Mining District, County of MOHAVE, and State of Arizona.

(b) Description: The boundary of this claim can be readily traced, viz: Beginning at Corner No. 1 of this claim, common with Corner No. 2 of the PINYON # 476 Claim, thence SOUTH, 300 feet to End Center; thence SOUTH, 300 feet to Corner No. 4; thence EAST, 1500 feet to Corner No. 3; thence NORTH, 300 feet to End Center; thence NORTH, 300 feet to Corner No. 2; thence WEST, 1500 feet to Corner No. 1; the place of beginning.

(c) Tie: Corner No. 1 of this claim can be located by proceeding 5129.11 feet due NORTH and 8951.91 feet due EAST from the NE corner (permanent monument/benchmark) of Section 12, Township 36 N, Range 5 W, of the Gila & Salt River Base Meridian, MOHAVE County, Arizona.

LOCATOR:

ARIZONA STATE OFFICE
 ENERGY FUELS EXPLORATION COMPANY LAND MANAGEMENT

By Dean G. Roberts Duly Authorized Agent 7:45 A.M.
 PHOENIX, ARIZONA

STATE OF ARIZONA)
COCONINO) ss.
 COUNTY OF)

On this 30th day of December, 1981, before me personally appeared Dean G. Roberts, duly authorized agent of Energy Fuels Exploration Company, a Colorado corporation, known to me to be the person who executed the within instrument on behalf of the corporation therein named and acknowledged to me that such corporation executed the same.

IN WITNESS WHEREOF, I have hereunto set my hand and official seal.


My Commission Expires: 4.9.85.

[Signature]
 Notary Public

153162

LOCATION MAP
PINYON LODGE CLAIMS
MOHAVE COUNTY, ARIZONA

scale 1" = 2000'



All location monuments, corners and end centers
are 2" X 2" X 4' wooden posts.

TIE: Cor. 1 of PINYON 554 is 15270.89' South and
6951.91' East from the NE Cor. of Sec. 12, T36N, R5W.

LODE LOCATION NOTICE AND CERTIFICATE

STATE OF

)

) ss.

COUNTY OF

)

The undersigned, DEAN G ROBERTS, in preparing this Lode Location Notice and Certificate is acting for and in behalf of Energy Fuels Exploration Company, a Colorado corporation, whose address is 1515 Arapahoe Street, Denver, Colorado 80202 (hereinafter called "Energy Fuels").

1. Claim. The PINYON # 521 claim is located by Energy Fuels on this 3 day of NOV, 1981, for mining purposes and is 1500 linear feet in length along the vein or lode containing valuable minerals and 300 linear feet in width on each side of the center line of this claim and is located for all surface rights, privileges, minerals and other rights granted by the existing laws and customs. The general course of this claim is from WEST to EAST (general direction).

2. Location Monument. The location monument on which this notice is posted is located in Section 5, Township 36N, Range 4W, and is situated within the boundaries of this claim at Corner No. 1 which is the NW corner of this claim. The location monument lies on the WEST end of this claim and is 1500 feet from the opposite end of this claim.

3. Description. The description of this claim, its boundaries and its locality are as follows:

(a) Location: The claim is located in the NE 1/4, Section 5, Township 36N, Range 4W, Gila & Salt River Base Meridian, HACKS CANYON Mining District, County of MOHAVE, and State of Arizona.

(b) Description: The boundary of this claim can be readily traced, viz: Beginning at Corner No. 1 of this claim, common with Corner No. 2 of the PINYON # 477 Claim, thence SOUTH, 300 feet to End Center; thence SOUTH, 300 feet to Corner No. 4; thence EAST, 1500 feet to Corner No. 3; thence NORTH, 300 feet to End Center; thence NORTH, 300 feet to Corner No. 2; thence WEST, 1500 feet to Corner No. 1; the place of beginning.

(c) Tie: Corner No. 1 of this claim can be located by proceeding 4529.11 feet due NORTH and 8951.91 feet due EAST from the NE corner (permanent monument/benchmark) of Section 12, Township 36N, Range 5W, of the Gila & Salt River Base Meridian, MOHAVE County, Arizona.

LOCATOR:

ENERGY FUELS EXPLORATION COMPANY

ARIZONA STATE OFFICE
BU. LAND MANAGEMENTBy James G. Roberts JAN 6 1982
Duly Authorized Agent

STATE OF

ARIZONA
COCONINO

COUNTY OF

) ss.

7:45 A.M.
PHOENIX, ARIZONA

On this 30th day of December, 1981, before me personally appeared Dean G. Roberts, duly authorized agent of Energy Fuels Exploration Company, a Colorado corporation, known to me to be the person who executed the within instrument on behalf of the corporation therein named and acknowledged to me that such corporation executed the same.

IN WITNESS WHEREOF, I have hereunto set my hand and official seal.

Notary Public

My Commission Expires: 4-9-85.CE
ENT

153163

LOCATION MAP
PINYON LODGE CLAIMS
MOHAVE COUNTY, ARIZONA

scale 1" = 2000'

									T37N
									T36N
	PINYON 520	PINYON 564	PINYON 608	PINYON 652	PINYON 696	PINYON 740	PINYON 787	PINYON 837	
	PINYON 521	PINYON 565	PINYON 609	PINYON 653	PINYON 697	PINYON 741	PINYON 788	PINYON 838	
	PINYON 522	PINYON 566	PINYON 610	PINYON 654	PINYON 698	PINYON 742	PINYON 789	PINYON 839	
Sec 5	PINYON 523	PINYON 567	PINYON 611 Sec 4	PINYON 655	PINYON 699	PINYON 745	PINYON 790 Sec 3	PINYON 840	Sec 2
	PINYON 524	PINYON 568	PINYON 612	PINYON 656	PINYON 700	PINYON 746	PINYON 791	PINYON 841	
	PINYON 525	PINYON 569	PINYON 613	PINYON 657	PINYON 701	PINYON 747	PINYON 792	PINYON 842	
	PINYON 526	PINYON 570	PINYON 614	PINYON 658	PINYON 702	PINYON 748	PINYON 793	PINYON 843	
	PINYON 527	PINYON 571	PINYON 615	PINYON 659	PINYON 703	PINYON 749	PINYON 794	PINYON 844	
	PINYON 528	PINYON 572	PINYON 616	PINYON 660	PINYON 704	PINYON 750	PINYON 795	PINYON 845	
	PINYON 529	PINYON 573	PINYON 617	PINYON 661	PINYON 705	PINYON 751	PINYON 796	PINYON 846	
	PINYON 530	PINYON 574	PINYON 618	PINYON 662	PINYON 706	PINYON 752	PINYON 797	PINYON 847	
Sec 8	PINYON 531	PINYON 575	PINYON 619 Sec 9	PINYON 663	PINYON 707	PINYON 753	PINYON 798 Sec 10	PINYON 848	Sec 11
	PINYON 532	PINYON 576	PINYON 620	PINYON 664	PINYON 708	PINYON 754	PINYON 799	PINYON 849	
	PINYON 533	PINYON 577	PINYON 621	PINYON 665	PINYON 709	PINYON 755	PINYON 800	PINYON 850	
	PINYON 534	PINYON 578	PINYON 622	PINYON 666	PINYON 710	PINYON 756	PINYON 801	PINYON 851	
	PINYON 535	PINYON 579	PINYON 623	PINYON 667	PINYON 711	PINYON 757	PINYON 802	PINYON 852	
	PINYON 536	PINYON 580	PINYON 624	PINYON 668	PINYON 712	PINYON 758	PINYON 803	PINYON 853	
	PINYON 537	PINYON 581	PINYON 625	PINYON 669	PINYON 713	PINYON 759	PINYON 804	PINYON 854	
	PINYON 538	PINYON 582	PINYON 626	PINYON 670	PINYON 714	PINYON 760	PINYON 805	PINYON 855	
	PINYON 539	PINYON 583	PINYON 627	PINYON 671	PINYON 715	PINYON 761	PINYON 806	PINYON 856	
Sec 17	PINYON 540	PINYON 584	PINYON 628 Sec 16	PINYON 672	PINYON 716	PINYON 762	PINYON 807 Sec 15	PINYON 857	Sec 14
	PINYON 541	PINYON 585	PINYON 629	PINYON 673	PINYON 717	PINYON 763	PINYON 808	PINYON 858	
	PINYON 542	PINYON 586	PINYON 630	PINYON 674	PINYON 718	PINYON 764	PINYON 809	PINYON 859	
	PINYON 543	PINYON 587	PINYON 631	PINYON 675	PINYON 719	PINYON 765	PINYON 810	PINYON 860	
	PINYON 544	PINYON 588	PINYON 632	PINYON 676	PINYON 720	PINYON 766	PINYON 811	PINYON 861	
	PINYON 545	PINYON 589	PINYON 633	PINYON 677	PINYON 721	PINYON 767	PINYON 812	PINYON 862	
	PINYON 546	PINYON 590	PINYON 634	PINYON 678	PINYON 722	PINYON 768	PINYON 813	PINYON 863	
	PINYON 547	PINYON 591	PINYON 635	PINYON 679	PINYON 723	PINYON 769	PINYON 814	PINYON 864	
	PINYON 548	PINYON 592	PINYON 636	PINYON 680	PINYON 724	PINYON 770	PINYON 815	PINYON 865	
Sec 20	PINYON 549	PINYON 593	PINYON 637 Sec 21	PINYON 681	PINYON 725	PINYON 771	PINYON 816 Sec 22	PINYON 866	Sec 23
	PINYON 550	PINYON 594	PINYON 638	PINYON 682	PINYON 726	PINYON 772	PINYON 817	PINYON 867	
	PINYON 551	PINYON 595	PINYON 639	PINYON 683	PINYON 727	PINYON 773	PINYON 818	PINYON 868	
	PINYON 552	PINYON 596	PINYON 640	PINYON 684	PINYON 728	PINYON 774	PINYON 819	PINYON 869	
	PINYON 553	PINYON 597	PINYON 641	PINYON 685	PINYON 729	PINYON 775	PINYON 820	PINYON 870	
	PINYON 554	PINYON 598	PINYON 642	PINYON 686	PINYON 730	PINYON 776	PINYON 821	PINYON 871	

All location monuments, corners and end centers
are 2" X 2" X 4' wooden posts.

BEARING 00° E

ARIZONA STATE OFFICE
BUT. LAND MANAGEMENT
TIE: Cor. 1 of PINYON 554 is 8979.99' from
8951.91' East from the NE Cor. of Sec. 12, T36N, R5W.

7:45 A.M.
PHOENIX, ARIZONA

LODE LOCATION NOTICE AND CERTIFICATE

STATE OF)
) ss.
COUNTY OF)

The undersigned, DEAN G ROBERTS, in preparing this Lode Location Notice and Certificate is acting for and in behalf of Energy Fuels Exploration Company, a Colorado corporation, whose address is 1515 Arapahoe Street, Denver, Colorado 80202 (hereinafter called "Energy Fuels").

1. Claim. The PINYON # 522 claim is located by Energy Fuels on this 3 day of NOV, 1981, for mining purposes and is 1500 linear feet in length along the vein or lode containing valuable minerals and 300 linear feet in width on each side of the center line of this claim and is located for all surface rights, privileges, minerals and other rights granted by the existing laws and customs. The general course of this claim is from WEST to EAST (general direction).

2. Location Monument. The location monument on which this notice is posted is located in Section 5, Township 36N, Range 4W, and is situated within the boundaries of this claim at Corner No. 1 which is the NW corner of this claim. The location monument lies on the WEST end of this claim and is 1500 feet from the opposite end of this claim.

3. Description. The description of this claim, its boundaries and its locality are as follows:

(a) Location: The claim is located in the NE 1/4, Section 5, Township 36N, Range 4W, Gila & Salt River Base Meridian, HACKS CANYON Mining District, County of MOHAVE, and State of Arizona.

(b) Description: The boundary of this claim can be readily traced, viz: Beginning at Corner No. 1 of this claim, common with Corner No. 2 of the PINYON # 478 Claim, thence SOUTH, 300 feet to End Center; thence SOUTH, 300 feet to Corner No. 4; thence EAST, 1500 feet to Corner No. 3; thence NORTH, 300 feet to End Center; thence NORTH, 300 feet to Corner No. 2; thence WEST, 1500 feet to Corner No. 1; the place of beginning.

(c) Tie: Corner No. 1 of this claim can be located by proceeding 3929.11 feet due NORTH and 8951.91 feet due EAST from the NE corner (permanent monument/benchmark) of Section 12, Township 36N, Range 5W, of the Gila & Salt River Base Meridian, MOHAVE County, Arizona.

LOCATOR:

ENERGY FUELS EXPLORATION COMPANY
ARIZONA STATE OFFICE
SO. LAND MANAGEMENT

By Dean G. Roberts JAN 28 1982
Duly Authorized Agent 7:45 A.M.

PHOENIX, ARIZONA

STATE OF ARIZONA)
) ss.
COUNTY OF COCONINO)

On this 30th day of December, 1981, before me personally appeared Dean G. Roberts, duly authorized agent of Energy Fuels Exploration Company, a Colorado corporation, known to me to be the person who executed the within instrument on behalf of the corporation therein named and acknowledged to me that such corporation executed the same.

IN WITNESS WHEREOF, I have hereunto set my hand and official seal.

[Signature]
Notary Public

My Commission Expires: 4-9-85

HC 153164

LOCATION MAP
PINYON LODGE CLAIMS
MOHAVE COUNTY, ARIZONA

scale 1" = 2000'

										T37N
Sec 5	PINYON 520	PINYON 564	PINYON 608	PINYON 652	PINYON 696	PINYON 740	PINYON 787	PINYON 837	T36N	Sec 2
	PINYON 521	PINYON 565	PINYON 609	PINYON 653	PINYON 697	PINYON 741	PINYON 788	PINYON 838		
	PINYON 522	PINYON 566	PINYON 610	PINYON 654	PINYON 698	PINYON 742	PINYON 789	PINYON 839		
	PINYON 523	PINYON 567	PINYON 611 Sec 4	PINYON 655	PINYON 699	PINYON 745	PINYON 790 Sec 3	PINYON 840		
	PINYON 524	PINYON 568	PINYON 612	PINYON 656	PINYON 700	PINYON 746	PINYON 791	PINYON 841		
	PINYON 525	PINYON 569	PINYON 613	PINYON 657	PINYON 701	PINYON 747	PINYON 792	PINYON 842		
	PINYON 526	PINYON 570	PINYON 614	PINYON 658	PINYON 702	PINYON 748	PINYON 793	PINYON 843		
	PINYON 527	PINYON 571	PINYON 615	PINYON 659	PINYON 703	PINYON 749	PINYON 794	PINYON 844		
	PINYON 528	PINYON 572	PINYON 616	PINYON 660	PINYON 704	PINYON 750	PINYON 795	PINYON 845		
Sec 8	PINYON 529	PINYON 573	PINYON 617	PINYON 661	PINYON 705	PINYON 751	PINYON 796	PINYON 846	Sec 11	
	PINYON 530	PINYON 574	PINYON 618	PINYON 662	PINYON 706	PINYON 752	PINYON 797	PINYON 847		
	PINYON 531	PINYON 575	PINYON 619 Sec 9	PINYON 663	PINYON 707	PINYON 753	PINYON 798 Sec 10	PINYON 848		
	PINYON 532	PINYON 576	PINYON 620	PINYON 664	PINYON 708	PINYON 754	PINYON 799	PINYON 849		
	PINYON 533	PINYON 577	PINYON 621	PINYON 665	PINYON 709	PINYON 755	PINYON 800	PINYON 850		
	PINYON 534	PINYON 578	PINYON 622	PINYON 666	PINYON 710	PINYON 756	PINYON 801	PINYON 851		
	PINYON 535	PINYON 579	PINYON 623	PINYON 667	PINYON 711	PINYON 757	PINYON 802	PINYON 852		
	PINYON 536	PINYON 580	PINYON 624	PINYON 668	PINYON 712	PINYON 758	PINYON 803	PINYON 853		
Sec 17	PINYON 537	PINYON 581	PINYON 625	PINYON 669	PINYON 713	PINYON 759	PINYON 804	PINYON 854	Sec 14	
	PINYON 538	PINYON 582	PINYON 626	PINYON 670	PINYON 714	PINYON 760	PINYON 805	PINYON 855		
	PINYON 539	PINYON 583	PINYON 627	PINYON 671	PINYON 715	PINYON 761	PINYON 806	PINYON 856		
	PINYON 540	PINYON 584	PINYON 628 Sec 16	PINYON 672	PINYON 716	PINYON 762	PINYON 807 Sec 15	PINYON 857		
	PINYON 541	PINYON 585	PINYON 629	PINYON 673	PINYON 717	PINYON 763	PINYON 808	PINYON 858		
	PINYON 542	PINYON 586	PINYON 630	PINYON 674	PINYON 718	PINYON 764	PINYON 809	PINYON 859		
	PINYON 543	PINYON 587	PINYON 631	PINYON 675	PINYON 719	PINYON 765	PINYON 810	PINYON 860		
	PINYON 544	PINYON 588	PINYON 632	PINYON 676	PINYON 720	PINYON 766	PINYON 811	PINYON 861		
	PINYON 545	PINYON 589	PINYON 633	PINYON 677	PINYON 721	PINYON 767	PINYON 812	PINYON 862		
Sec 20	PINYON 546	PINYON 590	PINYON 634	PINYON 678	PINYON 722	PINYON 768	PINYON 813	PINYON 863	Sec 23	
	PINYON 547	PINYON 591	PINYON 635	PINYON 679	PINYON 723	PINYON 769	PINYON 814	PINYON 864		
	PINYON 548	PINYON 592	PINYON 636	PINYON 680	PINYON 724	PINYON 770	PINYON 815	PINYON 865		
	PINYON 549	PINYON 593	PINYON 637 Sec 21	PINYON 681	PINYON 725	PINYON 771	PINYON 816 Sec 22	PINYON 866		
	PINYON 550	PINYON 594	PINYON 638	PINYON 682	PINYON 726	PINYON 772	PINYON 817	PINYON 867		
	PINYON 551	PINYON 595	PINYON 639	PINYON 683	PINYON 727	PINYON 773	PINYON 818	PINYON 868		
	PINYON 552	PINYON 596	PINYON 640	PINYON 684	PINYON 728	PINYON 774	PINYON 819	PINYON 869		
	PINYON 553 1500'	PINYON 597	PINYON 641	PINYON 685	PINYON 729	PINYON 775	PINYON 820	PINYON 870		
	PINYON 554 1500'	PINYON 598	PINYON 642	PINYON 686	PINYON 730	PINYON 776	PINYON 821	PINYON 871		

BEARING 00°N

N

STATE OFFICE
MANAGEMENT

All location monuments, corners and end centers
are 2" X 2" X 4' wooden posts.

BEARING 00° E

TIE: Cor. 1 of PINYON 554 is 15270.89' South and
8951.91' East from the NE Cor. of Sec. 12, T36N, R11E

ARIZONA STATE OFFICE
LAND MANAGEMENT
JAN 28 1992

7:45 A.M.
PHOENIX, ARIZONA

LODE LOCATION NOTICE AND CERTIFICATE

STATE OF)
) ss.
COUNTY OF)

The undersigned, DEAN G ROBERTS, in preparing this Lode Location Notice and Certificate is acting for and in behalf of Energy Fuels Exploration Company, a Colorado corporation, whose address is 1515 Arapahoe Street, Denver, Colorado 80202 (hereinafter called "Energy Fuels").

1. Claim. The PINYON # 523 claim is located by Energy Fuels on this 3 day of NOV, 1981, for mining purposes and is 1500 linear feet in length along the vein or lode containing valuable minerals and 300 linear feet in width on each side of the center line of this claim and is located for all surface rights, privileges, minerals and other rights granted by the existing laws and customs. The general course of this claim is from WEST to EAST (general direction).

2. Location Monument. The location monument on which this notice is posted is located in Section 5, Township 36N, Range 4W, and is situated within the boundaries of this claim at Corner No. 1 which is the NW corner of this claim. The location monument lies on the WEST end of this claim and is 1500 feet from the opposite end of this claim.

3. Description. The description of this claim, its boundaries and its locality are as follows:

(a) Location: The claim is located in the NE 1/4, Section 5, Township 36N, Range 4W, Gila & Salt River Base Meridian, HACKS CANYON Mining District, County of MOHAVE, and State of Arizona.

(b) Description: The boundary of this claim can be readily traced, viz: Beginning at Corner No. 1 of this claim, common with Corner No. 2 of the PINYON # 479 Claim, thence SOUTH, 300 feet to End Center; thence SOUTH, 300 feet to Corner No. 4; thence EAST, 1500 feet to Corner No. 3; thence NORTH, 300 feet to End Center; thence NORTH, 300 feet to Corner No. 2; thence WEST, 1500 feet to Corner No. 1; the place of beginning.

(c) Tie: Corner No. 1 of this claim can be located by proceeding 3329.11 feet due NORTH and 8951.91 feet due EAST from the NE corner (permanent monument/benchmark) of Section 12, Township 36N, Range 5W, of the Gila & Salt River Base Meridian, MOHAVE County, Arizona.

LOCATOR:

ENERGY FUELS EXPLORATION COMPANY
ARIZONA STATE OFFICE
BU. LAND MANAGEMENT

By Dean G. Roberts
Duly Authorized Agent

JAN 28 1982

7:45 A.M.
PHOENIX, ARIZONA

STATE OF ARIZONA)
) ss.
COUNTY OF COCONINO)

On this 30th day of December, 1981, before me personally appeared Dean G. Roberts, duly authorized agent of Energy Fuels Exploration Company, a Colorado corporation, known to me to be the person who executed the within instrument on behalf of the corporation therein named and acknowledged to me that such corporation executed the same.

IN WITNESS WHEREOF, I have hereunto set my hand and official seal.

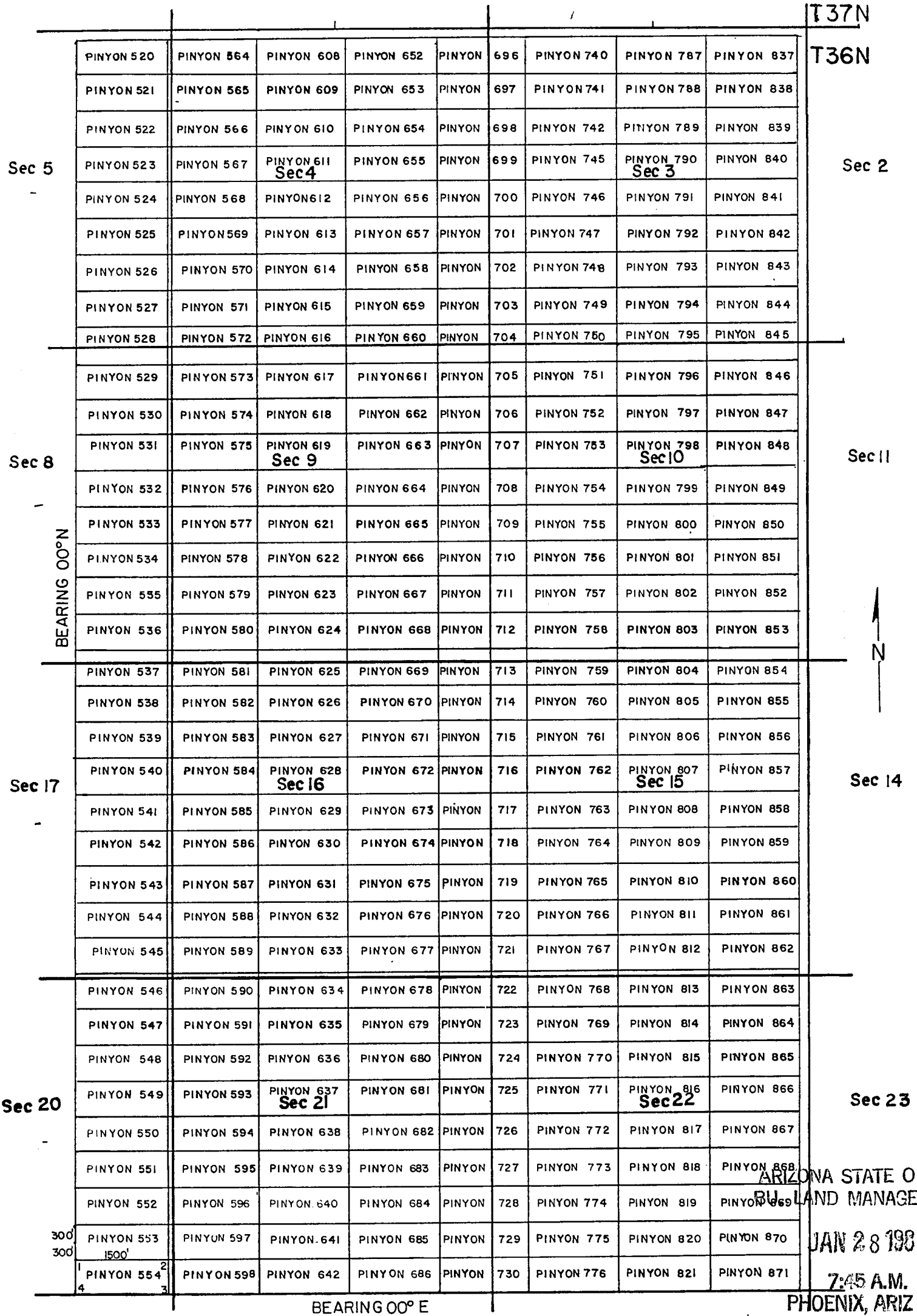
[Signature]
Notary Public

My Commission Expires: 4-9-85

153165

LOCATION MAP
PINYON LODGE CLAIMS
MOHAVE COUNTY, ARIZONA

scale 1" = 2000'



All location monuments, corners and end centers
are 2" X 2" X 4' wooden posts.

TIE: Cor. 1 of PINYON 554 is 15270.89' South and
8951.91' East from the NE Cor. of Sec. 12, T36N, R5W.

LODE LOCATION NOTICE AND CERTIFICATE

STATE OF)
) ss.
 COUNTY OF)

The undersigned, DEAN G ROBERTS, in preparing this Lode Location Notice and Certificate is acting for and in behalf of Energy Fuels Exploration Company, a Colorado corporation, whose address is 1515 Arapahoe Street, Denver, Colorado 80202 (hereinafter called "Energy Fuels").

1. Claim. The PINYON # 526 claim is located by Energy Fuels on this 3 day of NOV, 1981, for mining purposes and is 1500 linear feet in length along the vein or lode containing valuable minerals and 300 linear feet in width on each side of the center line of this claim and is located for all surface rights, privileges, minerals and other rights granted by the existing laws and customs. The general course of this claim is from WEST to EAST (general direction).

2. Location Monument. The location monument on which this notice is posted is located in Section 5, Township 36N, Range 4W, and is situated within the boundaries of this claim at Corner No. 1 which is the NW corner of this claim. The location monument lies on the WEST end of this claim and is 1500 feet from the opposite end of this claim.

3. Description. The description of this claim, its boundaries and its locality are as follows:

(a) Location: The claim is located in the SE 1/4, Section 5, Township 36N, Range 4W, Gila & Salt River Base Meridian, HACKS CANYON Mining District, County of MOHAVE, and State of Arizona.

(b) Description: The boundary of this claim can be readily traced, viz: Beginning at Corner No. 1 of this claim, common with Corner No. 2 of the PINYON # 482 Claim, thence SOUTH, 300 feet to End Center; thence SOUTH, 300 feet to Corner No. 4; thence EAST, 1500 feet to Corner No. 3; thence NORTH, 300 feet to End Center; thence NORTH, 300 feet to Corner No. 2; thence WEST, 1500 feet to Corner No. 1; the place of beginning.

(c) Tie: Corner No. 1 of this claim can be located by proceeding 1529.11 feet due NORTH and 8951.91 feet due EAST from the NE corner (permanent monument/benchmark) of Section 12, Township 36N, Range 5W, of the Gila & Salt River Base Meridian, MOHAVE County, Arizona.

LOCATOR:

ENERGY FUELS EXPLORATION COMPANY

ARIZONA STATE OFFICE
BUL LAND MANAGEMENT

By Dean G. Roberts JAN 28 1982
Duly Authorized Agent 7:45 A.M.

PHOENIX, ARIZONA

STATE OF ARIZONA)
COCONINO) ss.
 COUNTY OF)

On this 30th day of December, 1981, before me personally appeared Dean G. Roberts, duly authorized agent of Energy Fuels Exploration Company, a Colorado corporation, known to me to be the person who executed the within instrument on behalf of the corporation therein named and acknowledged to me that such corporation executed the same.

IN WITNESS WHEREOF, I have hereunto set my hand and official seal.

My Commission Expires: 4-9-85.

Notary Public

HC 153166

LOCATION MAP
PINYON LODGE CLAIMS
MOHAVE COUNTY, ARIZONA

scale 1" = 2000'

									T37N
									T36N
	PINYON 520	PINYON 564	PINYON 608	PINYON 652	PINYON 696	PINYON 740	PINYON 787	PINYON 837	
	PINYON 521	PINYON 565	PINYON 609	PINYON 653	PINYON 697	PINYON 741	PINYON 788	PINYON 838	
	PINYON 522	PINYON 566	PINYON 610	PINYON 654	PINYON 698	PINYON 742	PINYON 789	PINYON 839	
Sec 5	PINYON 523	PINYON 567	PINYON 611 Sec 4	PINYON 655	PINYON 699	PINYON 745	PINYON 790 Sec 3	PINYON 840	Sec 2
	PINYON 524	PINYON 568	PINYON 612	PINYON 656	PINYON 700	PINYON 746	PINYON 791	PINYON 841	
	PINYON 525	PINYON 569	PINYON 613	PINYON 657	PINYON 701	PINYON 747	PINYON 792	PINYON 842	
	PINYON 526	PINYON 570	PINYON 614	PINYON 658	PINYON 702	PINYON 748	PINYON 793	PINYON 843	
	PINYON 527	PINYON 571	PINYON 615	PINYON 659	PINYON 703	PINYON 749	PINYON 794	PINYON 844	
	PINYON 528	PINYON 572	PINYON 616	PINYON 660	PINYON 704	PINYON 750	PINYON 795	PINYON 845	
	PINYON 529	PINYON 573	PINYON 617	PINYON 661	PINYON 705	PINYON 751	PINYON 796	PINYON 846	
	PINYON 530	PINYON 574	PINYON 618	PINYON 662	PINYON 706	PINYON 752	PINYON 797	PINYON 847	
Sec 8	PINYON 531	PINYON 575	PINYON 619 Sec 9	PINYON 663	PINYON 707	PINYON 753	PINYON 798 Sec 10	PINYON 848	Sec 11
	PINYON 532	PINYON 576	PINYON 620	PINYON 664	PINYON 708	PINYON 754	PINYON 799	PINYON 849	
	PINYON 533	PINYON 577	PINYON 621	PINYON 665	PINYON 709	PINYON 755	PINYON 800	PINYON 850	
	PINYON 534	PINYON 578	PINYON 622	PINYON 666	PINYON 710	PINYON 756	PINYON 801	PINYON 851	
	PINYON 535	PINYON 579	PINYON 623	PINYON 667	PINYON 711	PINYON 757	PINYON 802	PINYON 852	
	PINYON 536	PINYON 580	PINYON 624	PINYON 668	PINYON 712	PINYON 758	PINYON 803	PINYON 853	
	PINYON 537	PINYON 581	PINYON 625	PINYON 669	PINYON 713	PINYON 759	PINYON 804	PINYON 854	
	PINYON 538	PINYON 582	PINYON 626	PINYON 670	PINYON 714	PINYON 760	PINYON 805	PINYON 855	
	PINYON 539	PINYON 583	PINYON 627	PINYON 671	PINYON 715	PINYON 761	PINYON 806	PINYON 856	
Sec 17	PINYON 540	PINYON 584	PINYON 628 Sec 16	PINYON 672	PINYON 716	PINYON 762	PINYON 807 Sec 15	PINYON 857	Sec 14
	PINYON 541	PINYON 585	PINYON 629	PINYON 673	PINYON 717	PINYON 763	PINYON 808	PINYON 858	
	PINYON 542	PINYON 586	PINYON 630	PINYON 674	PINYON 718	PINYON 764	PINYON 809	PINYON 859	
	PINYON 543	PINYON 587	PINYON 631	PINYON 675	PINYON 719	PINYON 765	PINYON 810	PINYON 860	
	PINYON 544	PINYON 588	PINYON 632	PINYON 676	PINYON 720	PINYON 766	PINYON 811	PINYON 861	
	PINYON 545	PINYON 589	PINYON 633	PINYON 677	PINYON 721	PINYON 767	PINYON 812	PINYON 862	
	PINYON 546	PINYON 590	PINYON 634	PINYON 678	PINYON 722	PINYON 768	PINYON 813	PINYON 863	
	PINYON 547	PINYON 591	PINYON 635	PINYON 679	PINYON 723	PINYON 769	PINYON 814	PINYON 864	
	PINYON 548	PINYON 592	PINYON 636	PINYON 680	PINYON 724	PINYON 770	PINYON 815	PINYON 865	
Sec 20	PINYON 549	PINYON 593	PINYON 637 Sec 21	PINYON 681	PINYON 725	PINYON 771	PINYON 816 Sec 22	PINYON 866	
	PINYON 550	PINYON 594	PINYON 638	PINYON 682	PINYON 726	PINYON 772	PINYON 817	PINYON 867	
	PINYON 551	PINYON 595	PINYON 639	PINYON 683	PINYON 727	PINYON 773	PINYON 818	PINYON 868	
	PINYON 552	PINYON 596	PINYON 640	PINYON 684	PINYON 728	PINYON 774	PINYON 819	PINYON 869	
	PINYON 553	PINYON 597	PINYON 641	PINYON 685	PINYON 729	PINYON 775	PINYON 820	PINYON 870	
	PINYON 554	PINYON 598	PINYON 642	PINYON 686	PINYON 730	PINYON 776	PINYON 821	PINYON 871	

All location monuments, corners and end centers
are 2" X 2" X 4' wooden posts.

TIE: Cor. 1 of PINYON 554 is 15270.89' South and
8951.91' East from the NE Cor. of Sec. 12, T36N, R5W.

LODE LOCATION NOTICE AND CERTIFICATE

STATE OF

)

) ss.

COUNTY OF

)

The undersigned, DEAN G ROBERTS, in preparing this Lode Location Notice and Certificate is acting for and in behalf of Energy Fuels Exploration Company, a Colorado corporation, whose address is 1515 Arapahoe Street, Denver, Colorado 80202 (hereinafter called "Energy Fuels").

1. Claim. The PINYON # 527 claim is located by Energy Fuels on this 3 day of NOV, 1981, for mining purposes and is 1500 linear feet in length along the vein or lode containing valuable minerals and 300 linear feet in width on each side of the center line of this claim and is located for all surface rights, privileges, minerals and other rights granted by the existing laws and customs. The general course of this claim is from WEST to EAST (general direction).

2. Location Monument. The location monument on which this notice is posted is located in Section 5, Township 36N, Range 4W, and is situated within the boundaries of this claim at Corner No. 1 which is the NW corner of this claim. The location monument lies on the WEST end of this claim and is 1500 feet from the opposite end of this claim.

3. Description. The description of this claim, its boundaries and its locality are as follows:

(a) Location: The claim is located in the SE 1/4, Section 5, Township 36N, Range 4W, Gila & Salt River Base Meridian, HACKS CANYON Mining District, County of MOHAVE, and State of Arizona.

(b) Description: The boundary of this claim can be readily traced, viz: Beginning at Corner No. 1 of this claim, common with Corner No. 2 of the PINYON # 483 Claim, thence SOUTH, 300 feet to End Center; thence SOUTH, 300 feet to Corner No. 4; thence EAST, 1500 feet to Corner No. 3; thence NORTH, 300 feet to End Center; thence NORTH, 300 feet to Corner No. 2; thence WEST, 1500 feet to Corner No. 1; the place of beginning.

(c) Tie: Corner No. 1 of this claim can be located by proceeding 929.11 feet due NORTH and 8951.91 feet due EAST from the NE corner (permanent monument/benchmark) of Section 12, Township 36N, Range 5W, of the Gila & Salt River Base Meridian, MOHAVE County, Arizona.

LOCATOR:

ENERGY FUELS EXPLORATION COMPANY ARIZONA STATE OFFICE
LAND MANAGEMENTBy Dean G. Roberts JAN 28 1982
Duly Authorized Agent7:45 A.M.
PHOENIX, ARIZONA

STATE OF

ARIZONA
COCONINO

)

) ss.

COUNTY OF

)

On this 30th day of December, 1981, before me personally appeared Dean G. Roberts, duly authorized agent of Energy Fuels Exploration Company, a Colorado corporation, known to me to be the person who executed the within instrument on behalf of the corporation therein named and acknowledged to me that such corporation executed the same.

IN WITNESS WHEREOF, I have hereunto set my hand and official seal.

My Commission Expires: 4-9-85

Notary Public

HC
153167

scale 1" = 2000'

TIE: Cor. I of PINYON 554 is 15270.89' South and 8951.91' East from the NE Cor. of Sec. 12, T36N, R5W.

LODE LOCATION NOTICE AND CERTIFICATE

STATE OF)
) ss.
 COUNTY OF)

The undersigned, DEAN G ROBERTS, in preparing this Lode Location Notice and Certificate is acting for and in behalf of Energy Fuels Exploration Company, a Colorado corporation, whose address is 1515 Arapahoe Street, Denver, Colorado 80202 (hereinafter called "Energy Fuels").

1. Claim. The PINYON # 528 claim is located by Energy Fuels on this 3 day of NOV, 1981, for mining purposes and is 1500 linear feet in length along the vein or lode containing valuable minerals and 300 linear feet in width on each side of the center line of this claim and is located for all surface rights, privileges, minerals and other rights granted by the existing laws and customs. The general course of this claim is from WEST to EAST (general direction).

2. Location Monument. The location monument on which this notice is posted is located in Section 5, Township 36N, Range 4W, and is situated within the boundaries of this claim at Corner No. 1 which is the NW corner of this claim. The location monument lies on the WEST end of this claim and is 1500 feet from the opposite end of this claim.

3. Description. The description of this claim, its boundaries and its locality are as follows:

(a) Location: The claim is located in the SE 1/4, SEC 5 & NE 1/4, Section 8, Township 36N, Range 4W, Gila & Salt River Base Meridian, HACKS CANYON Mining District, County of MOHAVE, and State of Arizona.

(b) Description: The boundary of this claim can be readily traced, viz: Beginning at Corner No. 1 of this claim, common with Corner No. 2 of the PINYON # 484 Claim, thence SOUTH, 300 feet to End Center; thence SOUTH, 300 feet to Corner No. 4; thence EAST, 1500 feet to Corner No. 3; thence NORTH, 300 feet to End Center; thence NORTH, 300 feet to Corner No. 2; thence WEST, 1500 feet to Corner No. 1; the place of beginning.

(c) Tie: Corner No. 1 of this claim can be located by proceeding 329.11 feet due NORTH and 8951.91 feet due EAST from the NE corner (permanent monument/benchmark) of Section 12, Township 36N, Range 5W, of the Gila & Salt River Base Meridian, MOHAVE County, Arizona.

LOCATOR:

ENERGY FUELS EXPLORATION COMPANY
 ARIZONA STATE OFFICE
 LAND MANAGEMENT
 By Dean G. Roberts JAN 28 1982
 Duly Authorized Agent

STATE OF ARIZONA)
) ss.
 COUNTY OF COCONINO)

7:45 A.M.
 PHOENIX, ARIZONA

On this 30th day of December, 1981, before me personally appeared Dean G. Roberts, duly authorized agent of Energy Fuels Exploration Company, a Colorado corporation, known to me to be the person who executed the within instrument on behalf of the corporation therein named and acknowledged to me that such corporation executed the same.

IN WITNESS WHEREOF, I have hereunto set my hand and official seal.

My Commission Expires: 4-9-85.

Notary Public

HC A
 153168

LOCATION MAP
PINYON LODGE CLAIMS
MOHAVE COUNTY, ARIZONA

scale 1" = 2000'

									T37N
Sec 5	PINYON 520	PINYON 564	PINYON 608	PINYON 652	PINYON 696	PINYON 740	PINYON 787	PINYON 837	T36N
	PINYON 521	PINYON 565	PINYON 609	PINYON 653	PINYON 697	PINYON 741	PINYON 788	PINYON 838	Sec 2
	PINYON 522	PINYON 566	PINYON 610	PINYON 654	PINYON 698	PINYON 742	PINYON 789	PINYON 839	
	PINYON 523	PINYON 567	PINYON 611 Sec 4	PINYON 655	PINYON 699	PINYON 745	PINYON 790 Sec 3	PINYON 840	
	PINYON 524	PINYON 568	PINYON 612	PINYON 656	PINYON 700	PINYON 746	PINYON 791	PINYON 841	
	PINYON 525	PINYON 569	PINYON 613	PINYON 657	PINYON 701	PINYON 747	PINYON 792	PINYON 842	
	PINYON 526	PINYON 570	PINYON 614	PINYON 658	PINYON 702	PINYON 748	PINYON 793	PINYON 843	
	PINYON 527	PINYON 571	PINYON 615	PINYON 659	PINYON 703	PINYON 749	PINYON 794	PINYON 844	
	PINYON 528	PINYON 572	PINYON 616	PINYON 660	PINYON 704	PINYON 750	PINYON 795	PINYON 845	
Sec 8	PINYON 529	PINYON 573	PINYON 617	PINYON 661	PINYON 705	PINYON 751	PINYON 796	PINYON 846	Sec 11
	PINYON 530	PINYON 574	PINYON 618	PINYON 662	PINYON 706	PINYON 752	PINYON 797	PINYON 847	
	PINYON 531	PINYON 575	PINYON 619 Sec 9	PINYON 663	PINYON 707	PINYON 753	PINYON 798 Sec 10	PINYON 848	
	PINYON 532	PINYON 576	PINYON 620	PINYON 664	PINYON 708	PINYON 754	PINYON 799	PINYON 849	
	PINYON 533	PINYON 577	PINYON 621	PINYON 665	PINYON 709	PINYON 755	PINYON 800	PINYON 850	
	PINYON 534	PINYON 578	PINYON 622	PINYON 666	PINYON 710	PINYON 756	PINYON 801	PINYON 851	
	PINYON 535	PINYON 579	PINYON 623	PINYON 667	PINYON 711	PINYON 757	PINYON 802	PINYON 852	
	PINYON 536	PINYON 580	PINYON 624	PINYON 668	PINYON 712	PINYON 758	PINYON 803	PINYON 853	
	PINYON 537	PINYON 581	PINYON 625	PINYON 669	PINYON 713	PINYON 759	PINYON 804	PINYON 854	
Sec 17	PINYON 538	PINYON 582	PINYON 626	PINYON 670	PINYON 714	PINYON 760	PINYON 805	PINYON 855	Sec 14
	PINYON 539	PINYON 583	PINYON 627	PINYON 671	PINYON 715	PINYON 761	PINYON 806	PINYON 856	
	PINYON 540	PINYON 584	PINYON 628 Sec 16	PINYON 672	PINYON 716	PINYON 762	PINYON 807 Sec 15	PINYON 857	
	PINYON 541	PINYON 585	PINYON 629	PINYON 673	PINYON 717	PINYON 763	PINYON 808	PINYON 858	
	PINYON 542	PINYON 586	PINYON 630	PINYON 674	PINYON 718	PINYON 764	PINYON 809	PINYON 859	
	PINYON 543	PINYON 587	PINYON 631	PINYON 675	PINYON 719	PINYON 765	PINYON 810	PINYON 860	
	PINYON 544	PINYON 588	PINYON 632	PINYON 676	PINYON 720	PINYON 766	PINYON 811	PINYON 861	
	PINYON 545	PINYON 589	PINYON 633	PINYON 677	PINYON 721	PINYON 767	PINYON 812	PINYON 862	
	PINYON 546	PINYON 590	PINYON 634	PINYON 678	PINYON 722	PINYON 768	PINYON 813	PINYON 863	
Sec 20	PINYON 547	PINYON 591	PINYON 635	PINYON 679	PINYON 723	PINYON 769	PINYON 814	PINYON 864	ARIZONA STATE OFFICE BULL LAND MANAGEMENT JAN 28 1982 3 7:45 A.M. PHOENIX, ARIZONA
	PINYON 548	PINYON 592	PINYON 636	PINYON 680	PINYON 724	PINYON 770	PINYON 815	PINYON 865	
	PINYON 549	PINYON 593	PINYON 637 Sec 21	PINYON 681	PINYON 725	PINYON 771	PINYON 816 Sec 22	PINYON 866	
	PINYON 550	PINYON 594	PINYON 638	PINYON 682	PINYON 726	PINYON 772	PINYON 817	PINYON 867	
	PINYON 551	PINYON 595	PINYON 639	PINYON 683	PINYON 727	PINYON 773	PINYON 818	PINYON 868	
	PINYON 552	PINYON 596	PINYON 640	PINYON 684	PINYON 728	PINYON 774	PINYON 819	PINYON 869	
	PINYON 553	PINYON 597	PINYON 641	PINYON 685	PINYON 729	PINYON 775	PINYON 820	PINYON 870	
	PINYON 554	PINYON 598	PINYON 642	PINYON 686	PINYON 730	PINYON 776	PINYON 821	PINYON 871	

All location monuments, corners and end centers
are 2" X 2" X 4' wooden posts.

TIE: Cor. 1 of PINYON 554 is 15270.89' South and
8951.91' East from the NE Cor. of Sec. 12, T36N, R5W.

LODE LOCATION NOTICE AND CERTIFICATE

STATE OF)
) ss.
 COUNTY OF)

The undersigned, DEAN G ROBERTS, in preparing this Lode Location Notice and Certificate is acting for and in behalf of Energy Fuels Exploration Company, a Colorado corporation, whose address is 1515 Arapahoe Street, Denver, Colorado 80202 (hereinafter called "Energy Fuels").

1. Claim. The PINYON # 529 claim is located by Energy Fuels on this 3 day of NOV, 1981, for mining purposes and is 1500 linear feet in length along the vein or lode containing valuable minerals and 300 linear feet in width on each side of the center line of this claim and is located for all surface rights, privileges, minerals and other rights granted by the existing laws and customs. The general course of this claim is from WEST to EAST (general direction).

2. Location Monument. The location monument on which this notice is posted is located in Section 8, Township 36N, Range 4W, and is situated within the boundaries of this claim at Corner No. 1 which is the NW corner of this claim. The location monument lies on the WEST end of this claim and is 1500 feet from the opposite end of this claim.

3. Description. The description of this claim, its boundaries and its locality are as follows:

(a) Location: The claim is located in the NE 1/4, Section 8, Township 36N, Range 4W, Gila & Salt River Base Meridian, HACKS CANYON Mining District, County of MOHAVE, and State of Arizona.

(b) Description: The boundary of this claim can be readily traced, viz: Beginning at Corner No. 1 of this claim, common with Corner No. 2 of the PINYON # 485 Claim, thence SOUTH, 300 feet to End Center; thence SOUTH, 300 feet to Corner No. 4; thence EAST, 1500 feet to Corner No. 3; thence NORTH, 300 feet to End Center; thence NORTH, 300 feet to Corner No. 2; thence WEST, 1500 feet to Corner No. 1; the place of beginning.

(c) Tie: Corner No. 1 of this claim can be located by proceeding 270.89 feet due SOUTH and 8951.91 feet due EAST from the NE corner (permanent monument/benchmark) of Section 12, Township 36N, Range 5W, of the Gila & Salt River Base Meridian, MOHAVE County, Arizona.

LOCATOR:

ENERGY FUELS EXPLORATION COMPANY
 ARIZONA STATE OFFICE
 BUL. LAND MANAGEMENT
 By Dean G. Roberts
 Duly Authorized Agent JAN 28 1982

STATE OF ARIZONA
 COUNTY OF COCONINO
) ss.
)

7:45 A.M.
 PHOENIX, ARIZONA

On this 30th day of December, 1981, before me personally appeared Dean G. Roberts, duly authorized agent of Energy Fuels Exploration Company, a Colorado corporation, known to me to be the person who executed the within instrument on behalf of the corporation therein named and acknowledged to me that such corporation executed the same.

IN WITNESS WHEREOF, I have hereunto set my hand and official seal.

My Commission Expires: 4-9-85.

John S. Ball
 Notary Public

153169

LOCATION MAP
PINYON LODGE CLAIMS
MOHAVE COUNTY, ARIZONA

scale 1" = 2000'

									T37N
Sec 5	PINYON 520	PINYON 564	PINYON 608	PINYON 652	PINYON 696	PINYON 740	PINYON 787	PINYON 837	T36N
	PINYON 521	PINYON 565	PINYON 609	PINYON 653	PINYON 697	PINYON 741	PINYON 788	PINYON 838	Sec 2
	PINYON 522	PINYON 566	PINYON 610	PINYON 654	PINYON 698	PINYON 742	PINYON 789	PINYON 839	
	PINYON 523	PINYON 567	PINYON 611 Sec 4	PINYON 655	PINYON 699	PINYON 745	PINYON 790 Sec 3	PINYON 840	
	PINYON 524	PINYON 568	PINYON 612	PINYON 656	PINYON 700	PINYON 746	PINYON 791	PINYON 841	
	PINYON 525	PINYON 569	PINYON 613	PINYON 657	PINYON 701	PINYON 747	PINYON 792	PINYON 842	
	PINYON 526	PINYON 570	PINYON 614	PINYON 658	PINYON 702	PINYON 748	PINYON 793	PINYON 843	
	PINYON 527	PINYON 571	PINYON 615	PINYON 659	PINYON 703	PINYON 749	PINYON 794	PINYON 844	
	PINYON 528	PINYON 572	PINYON 616	PINYON 660	PINYON 704	PINYON 750	PINYON 795	PINYON 845	
Sec 8	PINYON 529	PINYON 573	PINYON 617	PINYON 661	PINYON 705	PINYON 751	PINYON 796	PINYON 846	Sec 11
	PINYON 530	PINYON 574	PINYON 618	PINYON 662	PINYON 706	PINYON 752	PINYON 797	PINYON 847	
	PINYON 531	PINYON 575	PINYON 619 Sec 9	PINYON 663	PINYON 707	PINYON 753	PINYON 798 Sec 10	PINYON 848	
	PINYON 532	PINYON 576	PINYON 620	PINYON 664	PINYON 708	PINYON 754	PINYON 799	PINYON 849	
	PINYON 533	PINYON 577	PINYON 621	PINYON 665	PINYON 709	PINYON 755	PINYON 800	PINYON 850	
	PINYON 534	PINYON 578	PINYON 622	PINYON 666	PINYON 710	PINYON 756	PINYON 801	PINYON 851	
	PINYON 535	PINYON 579	PINYON 623	PINYON 667	PINYON 711	PINYON 757	PINYON 802	PINYON 852	
	PINYON 536	PINYON 580	PINYON 624	PINYON 668	PINYON 712	PINYON 758	PINYON 803	PINYON 853	
	PINYON 537	PINYON 581	PINYON 625	PINYON 669	PINYON 713	PINYON 759	PINYON 804	PINYON 854	
Sec 17	PINYON 538	PINYON 582	PINYON 626	PINYON 670	PINYON 714	PINYON 760	PINYON 805	PINYON 855	Sec 14
	PINYON 539	PINYON 583	PINYON 627	PINYON 671	PINYON 715	PINYON 761	PINYON 806	PINYON 856	
	PINYON 540	PINYON 584	PINYON 628 Sec 16	PINYON 672	PINYON 716	PINYON 762	PINYON 807 Sec 15	PINYON 857	
	PINYON 541	PINYON 585	PINYON 629	PINYON 673	PINYON 717	PINYON 763	PINYON 808	PINYON 858	
	PINYON 542	PINYON 586	PINYON 630	PINYON 674	PINYON 718	PINYON 764	PINYON 809	PINYON 859	
	PINYON 543	PINYON 587	PINYON 631	PINYON 675	PINYON 719	PINYON 765	PINYON 810	PINYON 860	
	PINYON 544	PINYON 588	PINYON 632	PINYON 676	PINYON 720	PINYON 766	PINYON 811	PINYON 861	
	PINYON 545	PINYON 589	PINYON 633	PINYON 677	PINYON 721	PINYON 767	PINYON 812	PINYON 862	
	PINYON 546	PINYON 590	PINYON 634	PINYON 678	PINYON 722	PINYON 768	PINYON 813	PINYON 863	
Sec 20	PINYON 547	PINYON 591	PINYON 635	PINYON 679	PINYON 723	PINYON 769	PINYON 814	PINYON 864	STATE OFFICE MANAGEMENT JAN 28 1982 7:45 A.M. PHOENIX, ARIZON.
	PINYON 548	PINYON 592	PINYON 636	PINYON 680	PINYON 724	PINYON 770	PINYON 815	PINYON 865	
	PINYON 549	PINYON 593	PINYON 637 Sec 21	PINYON 681	PINYON 725	PINYON 771	PINYON 816 Sec 22	PINYON 866	
	PINYON 550	PINYON 594	PINYON 638	PINYON 682	PINYON 726	PINYON 772	PINYON 817	PINYON 867	
	PINYON 551	PINYON 595	PINYON 639	PINYON 683	PINYON 727	PINYON 773	PINYON 818	PINYON 868	
	PINYON 552	PINYON 596	PINYON 640	PINYON 684	PINYON 728	PINYON 774	PINYON 819	PINYON 869	
	PINYON 553	PINYON 597	PINYON 641	PINYON 685	PINYON 729	PINYON 775	PINYON 820	PINYON 870	
	PINYON 554	PINYON 598	PINYON 642	PINYON 686	PINYON 730	PINYON 776	PINYON 821	PINYON 871	

All location monuments, corners and end centers
are 2" X 2" X 4' wooden posts.

TIE: Cor. 1 of PINYON 554 is 15270.89' South and
8951.91' East from the NE Cor. of Sec. 12, T36N, R5W.

LODE LOCATION NOTICE AND CERTIFICATE

STATE OF)
) ss.
COUNTY OF)

The undersigned, DEAN G ROBERTS, in preparing this Lode Location Notice and Certificate is acting for and in behalf of Energy Fuels Exploration Company, a Colorado corporation, whose address is 1515 Arapahoe Street, Denver, Colorado 80202 (hereinafter called "Energy Fuels").

1. Claim. The PINYON # 530 claim is located by Energy Fuels on this 3 day of NOV, 1981, for mining purposes and is 1500 linear feet in length along the vein or lode containing valuable minerals and 300 linear feet in width on each side of the center line of this claim and is located for all surface rights, privileges, minerals and other rights granted by the existing laws and customs. The general course of this claim is from WEST to EAST (general direction).

2. Location Monument. The location monument on which this notice is posted is located in Section 8, Township 36N, Range 4W, and is situated within the boundaries of this claim at Corner No. 1 which is the NW corner of this claim. The location monument lies on the WEST end of this claim and is 1500 feet from the opposite end of this claim.

3. Description. The description of this claim, its boundaries and its locality are as follows:

(a) Location: The claim is located in the NE 1/4, Section 8, Township 36N, Range 4W, Gila & Salt River Base Meridian, HACKS CANYON Mining District, County of MOHAVE, and State of Arizona.

(b) Description: The boundary of this claim can be readily traced, viz: Beginning at Corner No. 1 of this claim, common with Corner No. 2 of the PINYON # 486 Claim, thence SOUTH, 300 feet to End Center; thence SOUTH, 300 feet to Corner No. 4; thence EAST, 1500 feet to Corner No. 3; thence NORTH, 300 feet to End Center; thence NORTH, 300 feet to Corner No. 2; thence WEST, 1500 feet to Corner No. 1; the place of beginning.

(c) Tie: Corner No. 1 of this claim can be located by proceeding 870.89 feet due SOUTH and 8951.91 feet due EAST from the NE corner (permanent monument/benchmark) of Section 12, Township 36N, Range 5W, of the Gila & Salt River Base Meridian, MOHAVE County, Arizona.

LOCATOR:

ENERGY FUELS EXPLORATION COMPANY

By Dean G. Roberts ARIZONA STATE OFFICE
Duly Authorized Agent U.S. LAND MANAGEMENT

STATE OF ARIZONA)
) ss.
COUNTY OF COCONINO)

On this 30th day of December, 1981, before me personally appeared Dean G. Roberts, duly authorized agent of Energy Fuels Exploration Company, a Colorado corporation, known to me to be the person who executed the within instrument on behalf of the corporation therein named and acknowledged to me that such corporation executed the same.

7:45 A.M.
PHOENIX, ARIZONA

IN WITNESS WHEREOF, I have hereunto set my hand and official seal.

My Commission Expires: 4-9-85.

Notary Public

DEC 1 1981

LOCATION MAP
PINYON LODGE CLAIMS
MOHAVE COUNTY, ARIZONA

scale 1" = 2000'

									T37N
Sec 5	PINYON 520	PINYON 564	PINYON 608	PINYON 652	PINYON 696	PINYON 740	PINYON 787	PINYON 837	T36N
	PINYON 521	PINYON 565	PINYON 609	PINYON 653	PINYON 697	PINYON 741	PINYON 788	PINYON 838	Sec 2
	PINYON 522	PINYON 566	PINYON 610	PINYON 654	PINYON 698	PINYON 742	PINYON 789	PINYON 839	
	PINYON 523	PINYON 567	PINYON 611 Sec 4	PINYON 655	PINYON 699	PINYON 745	PINYON 790 Sec 3	PINYON 840	
	PINYON 524	PINYON 568	PINYON 612	PINYON 656	PINYON 700	PINYON 746	PINYON 791	PINYON 841	
	PINYON 525	PINYON 569	PINYON 613	PINYON 657	PINYON 701	PINYON 747	PINYON 792	PINYON 842	
	PINYON 526	PINYON 570	PINYON 614	PINYON 658	PINYON 702	PINYON 748	PINYON 793	PINYON 843	
	PINYON 527	PINYON 571	PINYON 615	PINYON 659	PINYON 703	PINYON 749	PINYON 794	PINYON 844	
	PINYON 528	PINYON 572	PINYON 616	PINYON 660	PINYON 704	PINYON 750	PINYON 795	PINYON 845	
Sec 8	PINYON 529	PINYON 573	PINYON 617	PINYON 661	PINYON 705	PINYON 751	PINYON 796	PINYON 846	Sec 11
	PINYON 530	PINYON 574	PINYON 618	PINYON 662	PINYON 706	PINYON 752	PINYON 797	PINYON 847	
	PINYON 531	PINYON 575	PINYON 619 Sec 9	PINYON 663	PINYON 707	PINYON 753	PINYON 798 Sec 10	PINYON 848	
	PINYON 532	PINYON 576	PINYON 620	PINYON 664	PINYON 708	PINYON 754	PINYON 799	PINYON 849	
	PINYON 533	PINYON 577	PINYON 621	PINYON 665	PINYON 709	PINYON 755	PINYON 800	PINYON 850	
	PINYON 534	PINYON 578	PINYON 622	PINYON 666	PINYON 710	PINYON 756	PINYON 801	PINYON 851	
	PINYON 535	PINYON 579	PINYON 623	PINYON 667	PINYON 711	PINYON 757	PINYON 802	PINYON 852	
	PINYON 536	PINYON 580	PINYON 624	PINYON 668	PINYON 712	PINYON 758	PINYON 803	PINYON 853	
Sec 17	PINYON 537	PINYON 581	PINYON 625	PINYON 669	PINYON 713	PINYON 759	PINYON 804	PINYON 854	Sec 14
	PINYON 538	PINYON 582	PINYON 626	PINYON 670	PINYON 714	PINYON 760	PINYON 805	PINYON 855	
	PINYON 539	PINYON 583	PINYON 627	PINYON 671	PINYON 715	PINYON 761	PINYON 806	PINYON 856	
	PINYON 540	PINYON 584	PINYON 628 Sec 16	PINYON 672	PINYON 716	PINYON 762	PINYON 807 Sec 15	PINYON 857	
	PINYON 541	PINYON 585	PINYON 629	PINYON 673	PINYON 717	PINYON 763	PINYON 808	PINYON 858	
	PINYON 542	PINYON 586	PINYON 630	PINYON 674	PINYON 718	PINYON 764	PINYON 809	PINYON 859	
	PINYON 543	PINYON 587	PINYON 631	PINYON 675	PINYON 719	PINYON 765	PINYON 810	PINYON 860	
	PINYON 544	PINYON 588	PINYON 632	PINYON 676	PINYON 720	PINYON 766	PINYON 811	PINYON 861	
	PINYON 545	PINYON 589	PINYON 633	PINYON 677	PINYON 721	PINYON 767	PINYON 812	PINYON 862	
Sec 20	PINYON 546	PINYON 590	PINYON 634	PINYON 678	PINYON 722	PINYON 768	PINYON 813	PINYON 863	Sec 23
	PINYON 547	PINYON 591	PINYON 635	PINYON 679	PINYON 723	PINYON 769	PINYON 814	PINYON 864	
	PINYON 548	PINYON 592	PINYON 636	PINYON 680	PINYON 724	PINYON 770	PINYON 815	PINYON 865	
	PINYON 549	PINYON 593	PINYON 637 Sec 21	PINYON 681	PINYON 725	PINYON 771	PINYON 816 Sec 22	PINYON 866	
	PINYON 550	PINYON 594	PINYON 638	PINYON 682	PINYON 726	PINYON 772	PINYON 817	PINYON 867	
	PINYON 551	PINYON 595	PINYON 639	PINYON 683	PINYON 727	PINYON 773	PINYON 818	PINYON 868	
	PINYON 552	PINYON 596	PINYON 640	PINYON 684	PINYON 728	PINYON 774	PINYON 819	PINYON 869	
	PINYON 553	PINYON 597	PINYON 641	PINYON 685	PINYON 729	PINYON 775	PINYON 820	PINYON 870	
	PINYON 554	PINYON 598	PINYON 642	PINYON 686	PINYON 730	PINYON 776	PINYON 821	PINYON 871	

All location monuments, corners and end centers
are 2" X 2" X 4' wooden posts.

TIE: Cor. 1 of PINYON 554 is 15270.89' South and
8951.91' East from the NE Cor. of Sec. 12, T36N, R5W.

ARIZONA STATE OFFICE
BUREAU OF LAND MANAGEMENT
JUL 10 1965
7:45 A.M.
PHOENIX, ARIZONA

LODE LOCATION NOTICE AND CERTIFICATE

STATE OF

)

) ss.

COUNTY OF

)

The undersigned, DEAN G ROBERTS, in preparing this Lode Location Notice and Certificate is acting for and in behalf of Energy Fuels Exploration Company, a Colorado corporation, whose address is 1515 Arapahoe Street, Denver, Colorado 80202 (hereinafter called "Energy Fuels").

1. Claim. The PINYON # 531 claim is located by Energy Fuels on this day of , 19 , for mining purposes and is 1500 linear feet in length along the vein or lode containing valuable minerals and 300 linear feet in width on each side of the center line of this claim and is located for all surface rights, privileges, minerals and other rights granted by the existing laws and customs. The general course of this claim is from WEST to EAST (general direction).

2. Location Monument. The location monument on which this notice is posted is located in Section 8, Township 36N, Range 4W, and is situated within the boundaries of this claim at Corner No. 1 which is the NW corner of this claim. The location monument lies on the WEST end of this claim and is 1500 feet from the opposite end of this claim.

3. Description. The description of this claim, its boundaries and its locality are as follows:

(a) Location: The claim is located in the NE 1/4, Section 8, Township 36N, Range 4W, Gila & Salt River Base Meridian, HACKS CANYON Mining District, County of MOHAVE, and State of Arizona.

(b) Description: The boundary of this claim can be readily traced, viz: Beginning at Corner No. 1 of this claim, common with Corner No. 2 of the PINYON # 487 Claim, thence SOUTH, 300 feet to End Center; thence SOUTH, 300 feet to Corner No. 4; thence EAST, 1500 feet to Corner No. 3; thence NORTH, 300 feet to End Center; thence NORTH, 300 feet to Corner No. 2; thence WEST, 1500 feet to Corner No. 1; the place of beginning.

(c) Tie: Corner No. 1 of this claim can be located by proceeding 1470.89 feet due SOUTH and 8951.91 feet due EAST from the NE corner (permanent monument/benchmark) of Section 12, Township 36N, Range 5W, of the Gila & Salt River Base Meridian, MOHAVE County, Arizona.

LOCATOR:

ENERGY FUELS EXPLORATION COMPANY

ARIZONA STATE OFFICE
BUL LAND MANAGEMENTBy Dean G. Roberts
Duly Authorized AgentJAN 23 1982
7:45 AM
PHOENIX, ARIZONA

STATE OF

ARIZONA
COCONINO

COUNTY OF

)

) ss.

)

On this 30th day of December, 1981, before me personally appeared Dean G. Roberts, duly authorized agent of Energy Fuels Exploration Company, a Colorado corporation, known to me to be the person who executed the within instrument on behalf of the corporation therein named and acknowledged to me that such corporation executed the same.

IN WITNESS WHEREOF, I have hereunto set my hand and official seal.

Notary Public

My Commission Expires: 4-9-85.

FILE 153171

LOCATION MAP
PINYON LODGE CLAIMS
MOHAVE COUNTY, ARIZONA

scale 1" = 2000'

									T37N
	PINYON 520	PINYON 564	PINYON 608	PINYON 652	PINYON 696	PINYON 740	PINYON 787	PINYON 837	T36N
	PINYON 521	PINYON 565	PINYON 609	PINYON 653	PINYON 697	PINYON 741	PINYON 788	PINYON 838	
	PINYON 522	PINYON 566	PINYON 610	PINYON 654	PINYON 698	PINYON 742	PINYON 789	PINYON 839	
Sec 5	PINYON 523	PINYON 567	PINYON 611 Sec 4	PINYON 655	PINYON 699	PINYON 745	PINYON 790 Sec 3	PINYON 840	Sec 2
	PINYON 524	PINYON 568	PINYON 612	PINYON 656	PINYON 700	PINYON 746	PINYON 791	PINYON 841	
	PINYON 525	PINYON 569	PINYON 613	PINYON 657	PINYON 701	PINYON 747	PINYON 792	PINYON 842	
	PINYON 526	PINYON 570	PINYON 614	PINYON 658	PINYON 702	PINYON 748	PINYON 793	PINYON 843	
	PINYON 527	PINYON 571	PINYON 615	PINYON 659	PINYON 703	PINYON 749	PINYON 794	PINYON 844	
	PINYON 528	PINYON 572	PINYON 616	PINYON 660	PINYON 704	PINYON 750	PINYON 795	PINYON 845	
	PINYON 529	PINYON 573	PINYON 617	PINYON 661	PINYON 705	PINYON 751	PINYON 796	PINYON 846	
	PINYON 530	PINYON 574	PINYON 618	PINYON 662	PINYON 706	PINYON 752	PINYON 797	PINYON 847	
Sec 8	PINYON 531	PINYON 575	PINYON 619 Sec 9	PINYON 663	PINYON 707	PINYON 753	PINYON 798 Sec 10	PINYON 848	Sec 11
	PINYON 532	PINYON 576	PINYON 620	PINYON 664	PINYON 708	PINYON 754	PINYON 799	PINYON 849	
	PINYON 533	PINYON 577	PINYON 621	PINYON 665	PINYON 709	PINYON 755	PINYON 800	PINYON 850	
	PINYON 534	PINYON 578	PINYON 622	PINYON 666	PINYON 710	PINYON 756	PINYON 801	PINYON 851	
	PINYON 535	PINYON 579	PINYON 623	PINYON 667	PINYON 711	PINYON 757	PINYON 802	PINYON 852	
	PINYON 536	PINYON 580	PINYON 624	PINYON 668	PINYON 712	PINYON 758	PINYON 803	PINYON 853	
	PINYON 537	PINYON 581	PINYON 625	PINYON 669	PINYON 713	PINYON 759	PINYON 804	PINYON 854	
	PINYON 538	PINYON 582	PINYON 626	PINYON 670	PINYON 714	PINYON 760	PINYON 805	PINYON 855	
	PINYON 539	PINYON 583	PINYON 627	PINYON 671	PINYON 715	PINYON 761	PINYON 806	PINYON 856	
Sec 17	PINYON 540	PINYON 584	PINYON 628 Sec 16	PINYON 672	PINYON 716	PINYON 762	PINYON 807 Sec 15	PINYON 857	Sec 14
	PINYON 541	PINYON 585	PINYON 629	PINYON 673	PINYON 717	PINYON 763	PINYON 808	PINYON 858	
	PINYON 542	PINYON 586	PINYON 630	PINYON 674	PINYON 718	PINYON 764	PINYON 809	PINYON 859	
	PINYON 543	PINYON 587	PINYON 631	PINYON 675	PINYON 719	PINYON 765	PINYON 810	PINYON 860	
	PINYON 544	PINYON 588	PINYON 632	PINYON 676	PINYON 720	PINYON 766	PINYON 811	PINYON 861	
	PINYON 545	PINYON 589	PINYON 633	PINYON 677	PINYON 721	PINYON 767	PINYON 812	PINYON 862	
	PINYON 546	PINYON 590	PINYON 634	PINYON 678	PINYON 722	PINYON 768	PINYON 813	PINYON 863	
	PINYON 547	PINYON 591	PINYON 635	PINYON 679	PINYON 723	PINYON 769	PINYON 814	PINYON 864	
	PINYON 548	PINYON 592	PINYON 636	PINYON 680	PINYON 724	PINYON 770	PINYON 815	PINYON 865	
Sec 20	PINYON 549	PINYON 593	PINYON 637 Sec 21	PINYON 681	PINYON 725	PINYON 771	PINYON 816 Sec 22	PINYON 866	Sec 23
	PINYON 550	PINYON 594	PINYON 638	PINYON 682	PINYON 726	PINYON 772	PINYON 817	PINYON 867	
	PINYON 551	PINYON 595	PINYON 639	PINYON 683	PINYON 727	PINYON 773	PINYON 818	PINYON 868	
	PINYON 552	PINYON 596	PINYON 640	PINYON 684	PINYON 728	PINYON 774	PINYON 819	PINYON 869	
	PINYON 553	PINYON 597	PINYON 641	PINYON 685	PINYON 729	PINYON 775	PINYON 820	PINYON 870	
	PINYON 554	PINYON 598	PINYON 642	PINYON 686	PINYON 730	PINYON 776	PINYON 821	PINYON 871	

BEARING 00° N

BEARING 00° E

300'

1500'

1 2 3 4

STATE OFFICE
LAND MANAGEMENT
JAN 28 1982
7:45 A.M.
PHOENIX, ARIZONA

All location monuments, corners and end centers
are 2" X 2" X 4' wooden posts.

TIE: Cor. 1 of PINYON 554 is 15270.89' South and
6951.91' East from the NE Cor. of Sec. 12, T36N, R5W.

LODE LOCATION NOTICE AND CERTIFICATE

STATE OF)
) ss.
COUNTY OF)

The undersigned, DEAN G ROBERTS, in preparing this Lode Location Notice and Certificate is acting for and in behalf of Energy Fuels Exploration Company, a Colorado corporation, whose address is 1515 Arapahoe Street, Denver, Colorado 80202 (hereinafter called "Energy Fuels").

1. Claim. The PINYON # 532 claim is located by Energy Fuels on this 3 day of NOV, 1981, for mining purposes and is 1500 linear feet in length along the vein or lode containing valuable minerals and 300 linear feet in width on each side of the center line of this claim and is located for all surface rights, privileges, minerals and other rights granted by the existing laws and customs. The general course of this claim is from WEST to EAST (general direction).

2. Location Monument. The location monument on which this notice is posted is located in Section 8, Township 36N, Range 4W, and is situated within the boundaries of this claim at Corner No. 1 which is the NW corner of this claim. The location monument lies on the WEST end of this claim and is 1500 feet from the opposite end of this claim.

3. Description. The description of this claim, its boundaries and its locality are as follows:

(a) Location: The claim is located in the NE & SE 1/4's, Section 8, Township 36N, Range 4W, Gila & Salt River Base Meridian, HACKS CANYON Mining District, County of MOHAVE, and State of Arizona.

(b) Description: The boundary of this claim can be readily traced, viz: Beginning at Corner No. 1 of this claim, common with Corner No. 2 of the PINYON # 488 Claim, thence SOUTH, 300 feet to End Center; thence SOUTH, 300 feet to Corner No. 4; thence EAST, 1500 feet to Corner No. 3; thence NORTH, 300 feet to End Center; thence NORTH, 300 feet to Corner No. 2; thence WEST, 1500 feet to Corner No. 1; the place of beginning.

(c) Tie: Corner No. 1 of this claim can be located by proceeding 2070.89 feet due SOUTH and 8951.91 feet due EAST from the NE corner (permanent monument/benchmark) of Section 12, Township 36N, Range 5W, of the Gila & Salt River Base Meridian, MOHAVE County, Arizona.

LOCATOR:

ENERGY FUELS EXPLORATION COMPANY, ARIZONA STATE OFFICE
(1) LAND MANAGEMENT

By Dean G. Roberts Duly Authorized Agent

DEC 28 1982
7:45 A.M.
PHOENIX, ARIZONA

STATE OF ARIZONA)
) ss.
COUNTY OF COCONINO)

On this 30th day of December, 1981, before me personally appeared Dean G. Roberts, duly authorized agent of Energy Fuels Exploration Company, a Colorado corporation, known to me to be the person who executed the within instrument on behalf of the corporation therein named and acknowledged to me that such corporation executed the same.

IN WITNESS WHEREOF, I have hereunto set my hand and official seal.

James S. Hallen
Notary Public

My Commission Expires: 4-9-85

MC 153172

scale 1" = 2000'

TIE: Cor. 1 of PINYON 554 is 15270.89' South and 8951.91' East from the NE Cor. of Sec. 12, T36N, R5W.

LODE LOCATION NOTICE AND CERTIFICATE

STATE OF)
) ss.
COUNTY OF)

The undersigned, DEAN G ROBERTS, in preparing this Lode Location Notice and Certificate is acting for and in behalf of Energy Fuels Exploration Company, a Colorado corporation, whose address is 1515 Arapahoe Street, Denver, Colorado 80202 (hereinafter called "Energy Fuels").

1. Claim. The PINYON # 533 claim is located by Energy Fuels on this 3 day of NOV, 1981, for mining purposes and is 1500 linear feet in length along the vein or lode containing valuable minerals and 300 linear feet in width on each side of the center line of this claim and is located for all surface rights, privileges, minerals and other rights granted by the existing laws and customs. The general course of this claim is from WEST to EAST (general direction).

2. Location Monument. The location monument on which this notice is posted is located in Section 8, Township 36N, Range 4W, and is situated within the boundaries of this claim at Corner No. 1 which is the NW corner of this claim. The location monument lies on the WEST end of this claim and is 1500 feet from the opposite end of this claim.

3. Description. The description of this claim, its boundaries and its locality are as follows:

(a) Location: The claim is located in the SE 1/4, Section 8, Township 36N, Range 4W, Gila & Salt River Base Meridian, HACKS CANYON Mining District, County of MOHAVE, and State of Arizona.

(b) Description: The boundary of this claim can be readily traced, viz: Beginning at Corner No. 1 of this claim, common with Corner No. 2 of the PINYON # 489 Claim, thence SOUTH, 300 feet to End Center; thence SOUTH, 300 feet to Corner No. 4; thence EAST, 1500 feet to Corner No. 3; thence NORTH, 300 feet to End Center; thence NORTH, 300 feet to Corner No. 2; thence WEST, 1500 feet to Corner No. 1; the place of beginning.

(c) Tie: Corner No. 1 of this claim can be located by proceeding 2670.89 feet due SOUTH and 8951.91 feet due EAST from the NE corner (permanent monument/benchmark) of Section 12, Township 36N, Range 5W, of the Gila & Salt River Base Meridian, MOHAVE County, Arizona.

LOCATOR:

ARIZONA STATE OFFICE
BUL. LAND MANAGEMENT
ENERGY FUELS EXPLORATION COMPANY

By Dean G. Roberts
Duly Authorized Agent

JAN 28 1982
7:45 A.M.
PHOENIX, ARIZONA

STATE OF ARIZO.)
 COCONINO) ss.
COUNTY OF)

On this 30th day of December, 1981, before me personally appeared Dean G. Roberts, duly authorized agent of Energy Fuels Exploration Company, a Colorado corporation, known to me to be the person who executed the within instrument on behalf of the corporation therein named and acknowledged to me that such corporation executed the same.

IN WITNESS WHEREOF, I have hereunto set my hand and official seal.

My Commission Expires: 4-9-85

Linda S. Ballou
Notary Public

MC 153173

LOCATION MAP
PINYON LODGE CLAIMS
MOHAVE COUNTY, ARIZONA

scale 1" = 2000'

									T37N
Sec 5	PINYON 520	PINYON 564	PINYON 608	PINYON 652	PINYON 696	PINYON 740	PINYON 787	PINYON 837	T36N
	PINYON 521	PINYON 565	PINYON 609	PINYON 653	PINYON 697	PINYON 741	PINYON 788	PINYON 838	Sec 2
	PINYON 522	PINYON 566	PINYON 610	PINYON 654	PINYON 698	PINYON 742	PINYON 789	PINYON 839	
	PINYON 523	PINYON 567	PINYON 611 Sec 4	PINYON 655	PINYON 699	PINYON 745	PINYON 790 Sec 3	PINYON 840	
	PINYON 524	PINYON 568	PINYON 612	PINYON 656	PINYON 700	PINYON 746	PINYON 791	PINYON 841	
	PINYON 525	PINYON 569	PINYON 613	PINYON 657	PINYON 701	PINYON 747	PINYON 792	PINYON 842	
	PINYON 526	PINYON 570	PINYON 614	PINYON 658	PINYON 702	PINYON 748	PINYON 793	PINYON 843	
	PINYON 527	PINYON 571	PINYON 615	PINYON 659	PINYON 703	PINYON 749	PINYON 794	PINYON 844	
	PINYON 528	PINYON 572	PINYON 616	PINYON 660	PINYON 704	PINYON 750	PINYON 795	PINYON 845	
Sec 8	PINYON 529	PINYON 573	PINYON 617	PINYON 661	PINYON 705	PINYON 751	PINYON 796	PINYON 846	Sec 11
	PINYON 530	PINYON 574	PINYON 618	PINYON 662	PINYON 706	PINYON 752	PINYON 797	PINYON 847	
	PINYON 531	PINYON 575	PINYON 619 Sec 9	PINYON 663	PINYON 707	PINYON 753	PINYON 798 Sec 10	PINYON 848	
	PINYON 532	PINYON 576	PINYON 620	PINYON 664	PINYON 708	PINYON 754	PINYON 799	PINYON 849	
	PINYON 533	PINYON 577	PINYON 621	PINYON 665	PINYON 709	PINYON 755	PINYON 800	PINYON 850	
	PINYON 534	PINYON 578	PINYON 622	PINYON 666	PINYON 710	PINYON 756	PINYON 801	PINYON 851	
	PINYON 535	PINYON 579	PINYON 623	PINYON 667	PINYON 711	PINYON 757	PINYON 802	PINYON 852	
	PINYON 536	PINYON 580	PINYON 624	PINYON 668	PINYON 712	PINYON 758	PINYON 803	PINYON 853	
	PINYON 537	PINYON 581	PINYON 625	PINYON 669	PINYON 713	PINYON 759	PINYON 804	PINYON 854	
Sec 17	PINYON 538	PINYON 582	PINYON 626	PINYON 670	PINYON 714	PINYON 760	PINYON 805	PINYON 855	Sec 14
	PINYON 539	PINYON 583	PINYON 627	PINYON 671	PINYON 715	PINYON 761	PINYON 806	PINYON 856	
	PINYON 540	PINYON 584	PINYON 628 Sec 16	PINYON 672	PINYON 716	PINYON 762	PINYON 807 Sec 15	PINYON 857	
	PINYON 541	PINYON 585	PINYON 629	PINYON 673	PINYON 717	PINYON 763	PINYON 808	PINYON 858	
	PINYON 542	PINYON 586	PINYON 630	PINYON 674	PINYON 718	PINYON 764	PINYON 809	PINYON 859	
	PINYON 543	PINYON 587	PINYON 631	PINYON 675	PINYON 719	PINYON 765	PINYON 810	PINYON 860	
	PINYON 544	PINYON 588	PINYON 632	PINYON 676	PINYON 720	PINYON 766	PINYON 811	PINYON 861	
	PINYON 545	PINYON 589	PINYON 633	PINYON 677	PINYON 721	PINYON 767	PINYON 812	PINYON 862	
	PINYON 546	PINYON 590	PINYON 634	PINYON 678	PINYON 722	PINYON 768	PINYON 813	PINYON 863	
Sec 20	PINYON 547	PINYON 591	PINYON 635	PINYON 679	PINYON 723	PINYON 769	PINYON 814	PINYON 864	STATE OFFICE MANAGEMENT JAN 28 1982 Sec 23 7:45 A.M. PHOENIX, ARIZONA
	PINYON 548	PINYON 592	PINYON 636	PINYON 680	PINYON 724	PINYON 770	PINYON 815	PINYON 865	
	PINYON 549	PINYON 593	PINYON 637 Sec 21	PINYON 681	PINYON 725	PINYON 771	PINYON 816 Sec 22	PINYON 866	
	PINYON 550	PINYON 594	PINYON 638	PINYON 682	PINYON 726	PINYON 772	PINYON 817	PINYON 867	
	PINYON 551	PINYON 595	PINYON 639	PINYON 683	PINYON 727	PINYON 773	PINYON 818	PINYON 868	
	PINYON 552	PINYON 596	PINYON 640	PINYON 684	PINYON 728	PINYON 774	PINYON 819	PINYON 869	
	PINYON 553	PINYON 597	PINYON 641	PINYON 685	PINYON 729	PINYON 775	PINYON 820	PINYON 870	
	PINYON 554	PINYON 598	PINYON 642	PINYON 686	PINYON 730	PINYON 776	PINYON 821	PINYON 871	

All location monuments, corners and end centers
are 2" X 2" X 4' wooden posts.

TIE: Cor. 1 of PINYON 554 is 15270.89' South and
6951.91' East from the NE Cor. of Sec. 12, T36N, R5W.

LODE LOCATION NOTICE AND CERTIFICATE

STATE OF)
) ss.
COUNTY OF)

The undersigned, DEAN G ROBERTS, in preparing this Lode Location Notice and Certificate is acting for and in behalf of Energy Fuels Exploration Company, a Colorado corporation, whose address is 1515 Arapahoe Street, Denver, Colorado 80202 (hereinafter called "Energy Fuels").

1. Claim. The PINYON # 534 claim is located by Energy Fuels on this 3 day of NOV, 1981, for mining purposes and is 1500 linear feet in length along the vein or lode containing valuable minerals and 300 linear feet in width on each side of the center line of this claim and is located for all surface rights, privileges, minerals and other rights granted by the existing laws and customs. The general course of this claim is from WEST to EAST (general direction).

2. Location Monument. The location monument on which this notice is posted is located in Section 8, Township 36N, Range 4W, and is situated within the boundaries of this claim at Corner No. 1 which is the NW corner of this claim. The location monument lies on the WEST end of this claim and is 1500 feet from the opposite end of this claim.

3. Description. The description of this claim, its boundaries and its locality are as follows:

(a) Location: The claim is located in the SE 1/4, Section 8, Township 36N, Range 4W, Gila & Salt River Base Meridian, HACKS CANYON Mining District, County of MOHAVE, and State of Arizona.

(b) Description: The boundary of this claim can be readily traced, viz: Beginning at Corner No. 1 of this claim, common with Corner No. 2 of the PINYON # 490 Claim, thence SOUTH, 300 feet to End Center; thence SOUTH, 300 feet to Corner No. 4; thence EAST, 1500 feet to Corner No. 3; thence NORTH, 300 feet to End Center; thence NORTH, 300 feet to Corner No. 2; thence WEST, 1500 feet to Corner No. 1; the place of beginning.

(c) Tie: Corner No. 1 of this claim can be located by proceeding 3270.89 feet due SOUTH and 8951.91 feet due EAST from the NE corner (permanent monument/benchmark) of Section 12, Township 36N, Range 5W, of the Gila & Salt River Base Meridian, MOHAVE County, Arizona.

LOCATOR:

ENERGY FUELS EXPLORATION COMPANY

By Dean G. Roberts DULY AUTHORIZED AGENT
ARIZONA STATE OFFICE
LAND MANAGEMENT

JAN 28 1982

STATE OF ARIZONA
COUNTY OF COCONINO) ss.
)

On this 30th day of December, 1981, before me personally appeared Dean G. Roberts, duly authorized agent of Energy Fuels Exploration Company, a Colorado corporation, known to me to be the person who executed the within instrument on behalf of the corporation therein named and acknowledged to me that such corporation executed the same.

IN WITNESS WHEREOF, I have hereunto set my hand and official seal.

My Commission Expires: 4-9-85.

[Signature]
Notary Public

153174

7:45 A.M.
PHOENIX, ARIZONA

LOCATION MAP
PINYON LODGE CLAIMS
MOHAVE COUNTY, ARIZONA

scale 1" = 2000'

									T37N
	PINYON 520	PINYON 564	PINYON 608	PINYON 652	PINYON 696	PINYON 740	PINYON 787	PINYON 837	T36N
	PINYON 521	PINYON 565	PINYON 609	PINYON 653	PINYON 697	PINYON 741	PINYON 788	PINYON 838	
	PINYON 522	PINYON 566	PINYON 610	PINYON 654	PINYON 698	PINYON 742	PINYON 789	PINYON 839	
Sec 5	PINYON 523	PINYON 567	PINYON 611 Sec 4	PINYON 655	PINYON 699	PINYON 745	PINYON 790 Sec 3	PINYON 840	Sec 2
	PINYON 524	PINYON 568	PINYON 612	PINYON 656	PINYON 700	PINYON 746	PINYON 791	PINYON 841	
	PINYON 525	PINYON 569	PINYON 613	PINYON 657	PINYON 701	PINYON 747	PINYON 792	PINYON 842	
	PINYON 526	PINYON 570	PINYON 614	PINYON 658	PINYON 702	PINYON 748	PINYON 793	PINYON 843	
	PINYON 527	PINYON 571	PINYON 615	PINYON 659	PINYON 703	PINYON 749	PINYON 794	PINYON 844	
	PINYON 528	PINYON 572	PINYON 616	PINYON 660	PINYON 704	PINYON 750	PINYON 795	PINYON 845	
	PINYON 529	PINYON 573	PINYON 617	PINYON 661	PINYON 705	PINYON 751	PINYON 796	PINYON 846	
	PINYON 530	PINYON 574	PINYON 618	PINYON 662	PINYON 706	PINYON 752	PINYON 797	PINYON 847	
Sec 8	PINYON 531	PINYON 575	PINYON 619 Sec 9	PINYON 663	PINYON 707	PINYON 753	PINYON 798 Sec 10	PINYON 848	Sec 11
	PINYON 532	PINYON 576	PINYON 620	PINYON 664	PINYON 708	PINYON 754	PINYON 799	PINYON 849	
	PINYON 533	PINYON 577	PINYON 621	PINYON 665	PINYON 709	PINYON 755	PINYON 800	PINYON 850	
	PINYON 534	PINYON 578	PINYON 622	PINYON 666	PINYON 710	PINYON 756	PINYON 801	PINYON 851	
	PINYON 535	PINYON 579	PINYON 623	PINYON 667	PINYON 711	PINYON 757	PINYON 802	PINYON 852	
	PINYON 536	PINYON 580	PINYON 624	PINYON 668	PINYON 712	PINYON 758	PINYON 803	PINYON 853	
	PINYON 537	PINYON 581	PINYON 625	PINYON 669	PINYON 713	PINYON 759	PINYON 804	PINYON 854	
	PINYON 538	PINYON 582	PINYON 626	PINYON 670	PINYON 714	PINYON 760	PINYON 805	PINYON 855	
	PINYON 539	PINYON 583	PINYON 627	PINYON 671	PINYON 715	PINYON 761	PINYON 806	PINYON 856	
Sec 17	PINYON 540	PINYON 584	PINYON 628 Sec 16	PINYON 672	PINYON 716	PINYON 762	PINYON 807 Sec 15	PINYON 857	Sec 14
	PINYON 541	PINYON 585	PINYON 629	PINYON 673	PINYON 717	PINYON 763	PINYON 808	PINYON 858	
	PINYON 542	PINYON 586	PINYON 630	PINYON 674	PINYON 718	PINYON 764	PINYON 809	PINYON 859	
	PINYON 543	PINYON 587	PINYON 631	PINYON 675	PINYON 719	PINYON 765	PINYON 810	PINYON 860	
	PINYON 544	PINYON 588	PINYON 632	PINYON 676	PINYON 720	PINYON 766	PINYON 811	PINYON 861	
	PINYON 545	PINYON 589	PINYON 633	PINYON 677	PINYON 721	PINYON 767	PINYON 812	PINYON 862	
	PINYON 546	PINYON 590	PINYON 634	PINYON 678	PINYON 722	PINYON 768	PINYON 813	PINYON 863	
	PINYON 547	PINYON 591	PINYON 635	PINYON 679	PINYON 723	PINYON 769	PINYON 814	PINYON 864	
	PINYON 548	PINYON 592	PINYON 636	PINYON 680	PINYON 724	PINYON 770	PINYON 815	PINYON 865	
Sec 20	PINYON 549	PINYON 593	PINYON 637 Sec 21	PINYON 681	PINYON 725	PINYON 771	PINYON 816 Sec 22	PINYON 866	Sec 23
	PINYON 550	PINYON 594	PINYON 638	PINYON 682	PINYON 726	PINYON 772	PINYON 817	PINYON 867	
	PINYON 551	PINYON 595	PINYON 639	PINYON 683	PINYON 727	PINYON 773	PINYON 818	PINYON 868	
	PINYON 552	PINYON 596	PINYON 640	PINYON 684	PINYON 728	PINYON 774	PINYON 819	PINYON 869	
300'	PINYON 553	PINYON 597	PINYON 641	PINYON 685	PINYON 729	PINYON 775	PINYON 820	PINYON 870	
300'	PINYON 554	PINYON 598	PINYON 642	PINYON 686	PINYON 730	PINYON 776	PINYON 821	PINYON 871	

All location monuments, corners and end centers
are 2" X 2" X 4' wooden posts.

TIE: Cor. 1 of PINYON 554 is 15270.89' South and
8951.91' East from the NE Cor. of Sec. 12, T36N, R5W.

ARIZONA STATE OFFICE
PINYON LODGE CLAIMS
JAN 28 1982
7:45 A.M.
PHOENIX, ARIZONA

LODE LOCATION NOTICE AND CERTIFICATE

STATE OF

)

) ss.

COUNTY OF

)

The undersigned, DEAN G ROBERTS, in preparing this Lode Location Notice and Certificate is acting for and in behalf of Energy Fuels Exploration Company, a Colorado corporation, whose address is 1515 Arapahoe Street, Denver, Colorado 80202 (hereinafter called "Energy Fuels").

1. Claim. The PINYON # 535 claim is located by Energy Fuels on this 4 day of NOV, 1981, for mining purposes and is 1500 linear feet in length along the vein or lode containing valuable minerals and 300 linear feet in width on each side of the center line of this claim and is located for all surface rights, privileges, minerals and other rights granted by the existing laws and customs. The general course of this claim is from WEST to EAST (general direction).

2. Location Monument. The location monument on which this notice is posted is located in Section 8, Township 36 N, Range 4 W, and is situated within the boundaries of this claim at Corner No. 1 which is the NW corner of this claim. The location monument lies on the WEST end of this claim and is 1500 feet from the opposite end of this claim.

3. Description. The description of this claim, its boundaries and its locality are as follows:

(a) Location: The claim is located in the SE 1/4, Section 8, Township 36 N, Range 4 W, Gila & Salt River Base Meridian, HACKS CANYON Mining District, County of MOHAVE, and State of Arizona.

(b) Description: The boundary of this claim can be readily traced, viz: Beginning at Corner No. 1 of this claim, common with Corner No. 2 of the PINYON # 491 Claim, thence SOUTH, 300 feet to End Center; thence SOUTH, 300 feet to Corner No. 4; thence EAST, 1500 feet to Corner No. 3; thence NORTH, 300 feet to End Center; thence NORTH, 300 feet to Corner No. 2; thence WEST, 1500 feet to Corner No. 1; the place of beginning.

(c) Tie: Corner No. 1 of this claim can be located by proceeding 3870.89 feet due SOUTH and 8951.91 feet due EAST from the NE corner (permanent monument/benchmark) of Section 12, Township 36 N, Range 5 W, of the Gila & Salt River Base Meridian, MOHAVE County, Arizona.

LOCATOR:

ENERGY FUELS EXPLORATION COMPANY
ARIZONA STATE OFFICE
By Jean S. [Signature] DULY AUTHORIZED AGENT
BU. LAND MANAGEMENT
JAN 28 1982

STATE OF

)

) ss.

COUNTY OF

)

ARIZONA
COCONINO7:45 A.M.
PHOENIX, ARIZONA

On this 30th day of December, 1981, before me personally appeared Dean G. Roberts, duly authorized agent of Energy Fuels Exploration Company, a Colorado corporation, known to me to be the person who executed the within instrument on behalf of the corporation therein named and acknowledged to me that such corporation executed the same.

IN WITNESS WHEREOF, I have hereunto set my hand and official seal.

My Commission Expires: 4-9-85.

[Signature]
Notary Public

HC 153175

LOCATION MAP
PINYON LODGE CLAIMS
MOHAVE COUNTY, ARIZONA

scale 1" = 2000'

									T37N
Sec 5	PINYON 520	PINYON 564	PINYON 608	PINYON 652	PINYON 696	PINYON 740	PINYON 787	PINYON 837	T36N
	PINYON 521	PINYON 565	PINYON 609	PINYON 653	PINYON 697	PINYON 741	PINYON 788	PINYON 838	Sec 2
	PINYON 522	PINYON 566	PINYON 610	PINYON 654	PINYON 698	PINYON 742	PINYON 789	PINYON 839	
	PINYON 523	PINYON 567	PINYON 611 Sec 4	PINYON 655	PINYON 699	PINYON 745	PINYON 790 Sec 3	PINYON 840	
	PINYON 524	PINYON 568	PINYON 612	PINYON 656	PINYON 700	PINYON 746	PINYON 791	PINYON 841	
	PINYON 525	PINYON 569	PINYON 613	PINYON 657	PINYON 701	PINYON 747	PINYON 792	PINYON 842	
	PINYON 526	PINYON 570	PINYON 614	PINYON 658	PINYON 702	PINYON 748	PINYON 793	PINYON 843	
	PINYON 527	PINYON 571	PINYON 615	PINYON 659	PINYON 703	PINYON 749	PINYON 794	PINYON 844	
	PINYON 528	PINYON 572	PINYON 616	PINYON 660	PINYON 704	PINYON 750	PINYON 795	PINYON 845	
Sec 8	PINYON 529	PINYON 573	PINYON 617	PINYON 661	PINYON 705	PINYON 751	PINYON 796	PINYON 846	Sec 11
	PINYON 530	PINYON 574	PINYON 618	PINYON 662	PINYON 706	PINYON 752	PINYON 797	PINYON 847	
	PINYON 531	PINYON 575	PINYON 619 Sec 9	PINYON 663	PINYON 707	PINYON 753	PINYON 798 Sec 10	PINYON 848	
	PINYON 532	PINYON 576	PINYON 620	PINYON 664	PINYON 708	PINYON 754	PINYON 799	PINYON 849	
	PINYON 533	PINYON 577	PINYON 621	PINYON 665	PINYON 709	PINYON 755	PINYON 800	PINYON 850	
	PINYON 534	PINYON 578	PINYON 622	PINYON 666	PINYON 710	PINYON 756	PINYON 801	PINYON 851	
	PINYON 535	PINYON 579	PINYON 623	PINYON 667	PINYON 711	PINYON 757	PINYON 802	PINYON 852	
	PINYON 536	PINYON 580	PINYON 624	PINYON 668	PINYON 712	PINYON 758	PINYON 803	PINYON 853	
	PINYON 537	PINYON 581	PINYON 625	PINYON 669	PINYON 713	PINYON 759	PINYON 804	PINYON 854	
Sec 17	PINYON 538	PINYON 582	PINYON 626	PINYON 670	PINYON 714	PINYON 760	PINYON 805	PINYON 855	Sec 14
	PINYON 539	PINYON 583	PINYON 627	PINYON 671	PINYON 715	PINYON 761	PINYON 806	PINYON 856	
	PINYON 540	PINYON 584	PINYON 628 Sec 16	PINYON 672	PINYON 716	PINYON 762	PINYON 807 Sec 15	PINYON 857	
	PINYON 541	PINYON 585	PINYON 629	PINYON 673	PINYON 717	PINYON 763	PINYON 808	PINYON 858	
	PINYON 542	PINYON 586	PINYON 630	PINYON 674	PINYON 718	PINYON 764	PINYON 809	PINYON 859	
	PINYON 543	PINYON 587	PINYON 631	PINYON 675	PINYON 719	PINYON 765	PINYON 810	PINYON 860	
	PINYON 544	PINYON 588	PINYON 632	PINYON 676	PINYON 720	PINYON 766	PINYON 811	PINYON 861	
	PINYON 545	PINYON 589	PINYON 633	PINYON 677	PINYON 721	PINYON 767	PINYON 812	PINYON 862	
	PINYON 546	PINYON 590	PINYON 634	PINYON 678	PINYON 722	PINYON 768	PINYON 813	PINYON 863	
Sec 20	PINYON 547	PINYON 591	PINYON 635	PINYON 679	PINYON 723	PINYON 769	PINYON 814	PINYON 864	ARIZONA STATE OFFICE LAND MANAGEMENT JAN 28 1982 7:45 A.M. Sec 23 PHOENIX, ARIZONA
	PINYON 548	PINYON 592	PINYON 636	PINYON 680	PINYON 724	PINYON 770	PINYON 815	PINYON 865	
	PINYON 549	PINYON 593	PINYON 637 Sec 21	PINYON 681	PINYON 725	PINYON 771	PINYON 816 Sec 22	PINYON 866	
	PINYON 550	PINYON 594	PINYON 638	PINYON 682	PINYON 726	PINYON 772	PINYON 817	PINYON 867	
	PINYON 551	PINYON 595	PINYON 639	PINYON 683	PINYON 727	PINYON 773	PINYON 818	PINYON 868	
	PINYON 552	PINYON 596	PINYON 640	PINYON 684	PINYON 728	PINYON 774	PINYON 819	PINYON 869	
	PINYON 553	PINYON 597	PINYON 641	PINYON 685	PINYON 729	PINYON 775	PINYON 820	PINYON 870	
	PINYON 554	PINYON 598	PINYON 642	PINYON 686	PINYON 730	PINYON 776	PINYON 821	PINYON 871	

All location monuments, corners and end centers
are 2" X 2" X 4' wooden posts.

TIE: Cor. 1 of PINYON 554 is 15270.89' South and
8951.91' East from the NE Cor. of Sec. 12, T36N, R5W.

LODE LOCATION NOTICE AND CERTIFICATE

STATE OF)
) ss.
 COUNTY OF)

The undersigned, DEAN G ROBERTS, in preparing this Lode Location Notice and Certificate is acting for and in behalf of Energy Fuels Exploration Company, a Colorado corporation, whose address is 1515 Arapahoe Street, Denver, Colorado 80202 (hereinafter called "Energy Fuels").

1. Claim. The PINYON # 536 claim is located by Energy Fuels on this 4 day of NOV, 1981, for mining purposes and is 1500 linear feet in length along the vein or lode containing valuable minerals and 300 linear feet in width on each side of the center line of this claim and is located for all surface rights, privileges, minerals and other rights granted by the existing laws and customs. The general course of this claim is from WEST to EAST (general direction).

2. Location Monument. The location monument on which this notice is posted is located in Section 8, Township 36N, Range 4W, and is situated within the boundaries of this claim at Corner No. 1 which is the NW corner of this claim. The location monument lies on the WEST end of this claim and is 1500 feet from the opposite end of this claim.

3. Description. The description of this claim, its boundaries and its locality are as follows:

(a) Location: The claim is located in the SE 1/4, Section 8, Township 36N, Range 4W, Gila & Salt River Base Meridian, HACKS CANYON Mining District, County of MOHAVE, and State of Arizona.

(b) Description: The boundary of this claim can be readily traced, viz: Beginning at Corner No. 1 of this claim, common with Corner No. 2 of the PINYON # 492 Claim, thence SOUTH, 300 feet to End Center; thence SOUTH, 300 feet to Corner No. 4; thence EAST, 1500 feet to Corner No. 3; thence NORTH, 300 feet to End Center; thence NORTH, 300 feet to Corner No. 2; thence WEST, 1500 feet to Corner No. 1; the place of beginning.

(c) Tie: Corner No. 1 of this claim can be located by proceeding 4470.89 feet due SOUTH and 8951.91 feet due EAST from the NE corner (permanent monument/benchmark) of Section 12, Township 36N, Range 5W, of the Gila & Salt River Base Meridian, MOHAVE County, Arizona.

LOCATOR:

ENERGY FUELS EXPLORATION COMPANY

By Dean G. Roberts
 Duly Authorized Agent

ARIZONA STATE OFFICE
 LAND MANAGEMENT

JAN 28 1982

7:45 A.M.
 PHOENIX, ARIZONA

STATE OF ARIZONA
 COUNTY OF COCONINO

On this 30th day of December, 1981, before me personally appeared Dean G. Roberts, duly authorized agent of Energy Fuels Exploration Company, a Colorado corporation, known to me to be the person who executed the within instrument on behalf of the corporation therein named and acknowledged to me that such corporation executed the same.

IN WITNESS WHEREOF, I have hereunto set my hand and official seal.

James S. Allan
 Notary Public

My Commission Expires: 7-9-85.

LOCATION MAP
PINYON LODGE CLAIMS
MOHAVE COUNTY, ARIZONA

scale 1" = 2000'

									T37N
Sec 5	PINYON 520	PINYON 564	PINYON 608	PINYON 652	PINYON 696	PINYON 740	PINYON 787	PINYON 837	T36N
	PINYON 521	PINYON 565	PINYON 609	PINYON 653	PINYON 697	PINYON 741	PINYON 788	PINYON 838	Sec 2
	PINYON 522	PINYON 566	PINYON 610	PINYON 654	PINYON 698	PINYON 742	PINYON 789	PINYON 839	
	PINYON 523	PINYON 567	PINYON 611 Sec 4	PINYON 655	PINYON 699	PINYON 745	PINYON 790 Sec 3	PINYON 840	
	PINYON 524	PINYON 568	PINYON 612	PINYON 656	PINYON 700	PINYON 746	PINYON 791	PINYON 841	
	PINYON 525	PINYON 569	PINYON 613	PINYON 657	PINYON 701	PINYON 747	PINYON 792	PINYON 842	
	PINYON 526	PINYON 570	PINYON 614	PINYON 658	PINYON 702	PINYON 748	PINYON 793	PINYON 843	
	PINYON 527	PINYON 571	PINYON 615	PINYON 659	PINYON 703	PINYON 749	PINYON 794	PINYON 844	
	PINYON 528	PINYON 572	PINYON 616	PINYON 660	PINYON 704	PINYON 750	PINYON 795	PINYON 845	
Sec 8	PINYON 529	PINYON 573	PINYON 617	PINYON 661	PINYON 705	PINYON 751	PINYON 796	PINYON 846	Sec 11
	PINYON 530	PINYON 574	PINYON 618	PINYON 662	PINYON 706	PINYON 752	PINYON 797	PINYON 847	
	PINYON 531	PINYON 575	PINYON 619 Sec 9	PINYON 663	PINYON 707	PINYON 753	PINYON 798 Sec 10	PINYON 848	
	PINYON 532	PINYON 576	PINYON 620	PINYON 664	PINYON 708	PINYON 754	PINYON 799	PINYON 849	
	PINYON 533	PINYON 577	PINYON 621	PINYON 665	PINYON 709	PINYON 755	PINYON 800	PINYON 850	
	PINYON 534	PINYON 578	PINYON 622	PINYON 666	PINYON 710	PINYON 756	PINYON 801	PINYON 851	
	PINYON 535	PINYON 579	PINYON 623	PINYON 667	PINYON 711	PINYON 757	PINYON 802	PINYON 852	
	PINYON 536	PINYON 580	PINYON 624	PINYON 668	PINYON 712	PINYON 758	PINYON 803	PINYON 853	
	PINYON 537	PINYON 581	PINYON 625	PINYON 669	PINYON 713	PINYON 759	PINYON 804	PINYON 854	
Sec 17	PINYON 538	PINYON 582	PINYON 626	PINYON 670	PINYON 714	PINYON 760	PINYON 805	PINYON 855	Sec 14
	PINYON 539	PINYON 583	PINYON 627	PINYON 671	PINYON 715	PINYON 761	PINYON 806	PINYON 856	
	PINYON 540	PINYON 584	PINYON 628 Sec 16	PINYON 672	PINYON 716	PINYON 762	PINYON 807 Sec 15	PINYON 857	
	PINYON 541	PINYON 585	PINYON 629	PINYON 673	PINYON 717	PINYON 763	PINYON 808	PINYON 858	
	PINYON 542	PINYON 586	PINYON 630	PINYON 674	PINYON 718	PINYON 764	PINYON 809	PINYON 859	
	PINYON 543	PINYON 587	PINYON 631	PINYON 675	PINYON 719	PINYON 765	PINYON 810	PINYON 860	
	PINYON 544	PINYON 588	PINYON 632	PINYON 676	PINYON 720	PINYON 766	PINYON 811	PINYON 861	
	PINYON 545	PINYON 589	PINYON 633	PINYON 677	PINYON 721	PINYON 767	PINYON 812	PINYON 862	
	PINYON 546	PINYON 590	PINYON 634	PINYON 678	PINYON 722	PINYON 768	PINYON 813	PINYON 863	
Sec 20	PINYON 547	PINYON 591	PINYON 635	PINYON 679	PINYON 723	PINYON 769	PINYON 814	PINYON 864	Sec 23
	PINYON 548	PINYON 592	PINYON 636	PINYON 680	PINYON 724	PINYON 770	PINYON 815	PINYON 865	
	PINYON 549	PINYON 593	PINYON 637 Sec 21	PINYON 681	PINYON 725	PINYON 771	PINYON 816 Sec 22	PINYON 866	
	PINYON 550	PINYON 594	PINYON 638	PINYON 682	PINYON 726	PINYON 772	PINYON 817	PINYON 867	
	PINYON 551	PINYON 595	PINYON 639	PINYON 683	PINYON 727	PINYON 773	PINYON 818	PINYON 868	
	PINYON 552	PINYON 596	PINYON 640	PINYON 684	PINYON 728	PINYON 774	PINYON 819	PINYON 869	
	PINYON 553	PINYON 597	PINYON 641	PINYON 685	PINYON 729	PINYON 775	PINYON 820	PINYON 870	
	PINYON 554	PINYON 598	PINYON 642	PINYON 686	PINYON 730	PINYON 776	PINYON 821	PINYON 871	

All location monuments, corners and end centers
are 2" X 2" X 4' wooden posts.

TIE: Cor. 1 of PINYON 554 is 15270.89' South and
8951.91' East from the NE Cor. of Sec. 12, T36N, R5W.

LODE LOCATION NOTICE AND CERTIFICATE

STATE OF)
) ss.
 COUNTY OF)

The undersigned, DEAN G ROBERTS, in preparing this Lode Location Notice and Certificate is acting for and in behalf of Energy Fuels Exploration Company, a Colorado corporation, whose address is 1515 Arapahoe Street, Denver, Colorado 80202 (hereinafter called "Energy Fuels").

1. Claim. The PINYON # 537 claim is located by Energy Fuels on this 4 day of NOV, 1981, for mining purposes and is 1500 linear feet in length along the vein or lode containing valuable minerals and 300 linear feet in width on each side of the center line of this claim and is located for all surface rights, privileges, minerals and other rights granted by the existing laws and customs. The general course of this claim is from WEST to EAST (general direction).

2. Location Monument. The location monument on which this notice is posted is located in Section 8, Township 36N, Range 4W, and is situated within the boundaries of this claim at Corner No. 1 which is the NW corner of this claim. The location monument lies on the WEST end of this claim and is 1500 feet from the opposite end of this claim.

3. Description. The description of this claim, its boundaries and its locality are as follows:

(a) Location: The claim is located in the SE 1/4 SEC 8 & NE 1/4, Section 17, Township 36N, Range 4W, Gila & Salt River Base Meridian, HACKS CANYON Mining District, County of MOHAVE, and State of Arizona.

(b) Description: The boundary of this claim can be readily traced, viz: Beginning at Corner No. 1 of this claim, common with Corner No. 2 of the PINYON # 493 Claim, thence SOUTH, 300 feet to End Center; thence SOUTH, 300 feet to Corner No. 4; thence EAST, 1500 feet to Corner No. 3; thence NORTH, 300 feet to End Center; thence NORTH, 300 feet to Corner No. 2; thence WEST, 1500 feet to Corner No. 1; the place of beginning.

(c) Tie: Corner No. 1 of this claim can be located by proceeding 5070.89 feet due SOUTH and 8951.91 feet due EAST from the NE corner (permanent monument/benchmark) of Section 12, Township 36N, Range 5W, of the Gila & Salt River Base Meridian, MOHAVE County, Arizona.

LOCATOR:

ENERGY FUELS EXPLORATION COMPANY

By Dean G. Roberts
 Duly Authorized Agent

ARIZONA STATE OFFICE
 BUL LAND MANAGEMENT

7:45 A.M.
 PHOENIX, ARIZONA

STATE OF ARIZONA)
) ss.
 COUNTY OF COCONINO)

On this 30th day of December, 1981, before me personally appeared Dean G. Roberts, duly authorized agent of Energy Fuels Exploration Company, a Colorado corporation, known to me to be the person who executed the within instrument on behalf of the corporation therein named and acknowledged to me that such corporation executed the same.

IN WITNESS WHEREOF, I have hereunto set my hand and official seal.

James S. Belland
 Notary Public

My Commission Expires: 4-9-85.

15312

LOCATION MAP
PINYON LODGE CLAIMS
MOHAVE COUNTY, ARIZONA

scale 1" = 2000'

									T37N
Sec 5	PINYON 520	PINYON 564	PINYON 608	PINYON 652	PINYON 696	PINYON 740	PINYON 787	PINYON 837	T36N
	PINYON 521	PINYON 565	PINYON 609	PINYON 653	PINYON 697	PINYON 741	PINYON 788	PINYON 838	Sec 2
	PINYON 522	PINYON 566	PINYON 610	PINYON 654	PINYON 698	PINYON 742	PINYON 789	PINYON 839	
	PINYON 523	PINYON 567	PINYON 611 Sec 4	PINYON 655	PINYON 699	PINYON 745	PINYON 790 Sec 3	PINYON 840	
	PINYON 524	PINYON 568	PINYON 612	PINYON 656	PINYON 700	PINYON 746	PINYON 791	PINYON 841	
	PINYON 525	PINYON 569	PINYON 613	PINYON 657	PINYON 701	PINYON 747	PINYON 792	PINYON 842	
	PINYON 526	PINYON 570	PINYON 614	PINYON 658	PINYON 702	PINYON 748	PINYON 793	PINYON 843	
	PINYON 527	PINYON 571	PINYON 615	PINYON 659	PINYON 703	PINYON 749	PINYON 794	PINYON 844	
	PINYON 528	PINYON 572	PINYON 616	PINYON 660	PINYON 704	PINYON 750	PINYON 795	PINYON 845	
Sec 8	PINYON 529	PINYON 573	PINYON 617	PINYON 661	PINYON 705	PINYON 751	PINYON 796	PINYON 846	Sec 11
	PINYON 530	PINYON 574	PINYON 618	PINYON 662	PINYON 706	PINYON 752	PINYON 797	PINYON 847	
	PINYON 531	PINYON 575	PINYON 619 Sec 9	PINYON 663	PINYON 707	PINYON 753	PINYON 798 Sec 10	PINYON 848	
	PINYON 532	PINYON 576	PINYON 620	PINYON 664	PINYON 708	PINYON 754	PINYON 799	PINYON 849	
	PINYON 533	PINYON 577	PINYON 621	PINYON 665	PINYON 709	PINYON 755	PINYON 800	PINYON 850	
	PINYON 534	PINYON 578	PINYON 622	PINYON 666	PINYON 710	PINYON 756	PINYON 801	PINYON 851	
	PINYON 535	PINYON 579	PINYON 623	PINYON 667	PINYON 711	PINYON 757	PINYON 802	PINYON 852	
	PINYON 536	PINYON 580	PINYON 624	PINYON 668	PINYON 712	PINYON 758	PINYON 803	PINYON 853	
	PINYON 537	PINYON 581	PINYON 625	PINYON 669	PINYON 713	PINYON 759	PINYON 804	PINYON 854	
Sec 17	PINYON 538	PINYON 582	PINYON 626	PINYON 670	PINYON 714	PINYON 760	PINYON 805	PINYON 855	Sec 14
	PINYON 539	PINYON 583	PINYON 627	PINYON 671	PINYON 715	PINYON 761	PINYON 806	PINYON 856	
	PINYON 540	PINYON 584	PINYON 628 Sec 16	PINYON 672	PINYON 716	PINYON 762	PINYON 807 Sec 15	PINYON 857	
	PINYON 541	PINYON 585	PINYON 629	PINYON 673	PINYON 717	PINYON 763	PINYON 808	PINYON 858	
	PINYON 542	PINYON 586	PINYON 630	PINYON 674	PINYON 718	PINYON 764	PINYON 809	PINYON 859	
	PINYON 543	PINYON 587	PINYON 631	PINYON 675	PINYON 719	PINYON 765	PINYON 810	PINYON 860	
	PINYON 544	PINYON 588	PINYON 632	PINYON 676	PINYON 720	PINYON 766	PINYON 811	PINYON 861	
	PINYON 545	PINYON 589	PINYON 633	PINYON 677	PINYON 721	PINYON 767	PINYON 812	PINYON 862	
	PINYON 546	PINYON 590	PINYON 634	PINYON 678	PINYON 722	PINYON 768	PINYON 813	PINYON 863	
Sec 20	PINYON 547	PINYON 591	PINYON 635	PINYON 679	PINYON 723	PINYON 769	PINYON 814	PINYON 864	Sec 23
	PINYON 548	PINYON 592	PINYON 636	PINYON 680	PINYON 724	PINYON 770	PINYON 815	PINYON 865	
	PINYON 549	PINYON 593	PINYON 637 Sec 21	PINYON 681	PINYON 725	PINYON 771	PINYON 816 Sec 22	PINYON 866	
	PINYON 550	PINYON 594	PINYON 638	PINYON 682	PINYON 726	PINYON 772	PINYON 817	PINYON 867	
	PINYON 551	PINYON 595	PINYON 639	PINYON 683	PINYON 727	PINYON 773	PINYON 818	PINYON 868	
	PINYON 552	PINYON 596	PINYON 640	PINYON 684	PINYON 728	PINYON 774	PINYON 819	PINYON 869	
	PINYON 553	PINYON 597	PINYON 641	PINYON 685	PINYON 729	PINYON 775	PINYON 820	PINYON 870	
	PINYON 554	PINYON 598	PINYON 642	PINYON 686	PINYON 730	PINYON 776	PINYON 821	PINYON 871	

BEARING 00°N

BEARING 00°E

300'
300'
1500'

1
4

2
3

STATE OFFICE
ARIZONA
BO. LAND
MANAGEMENT
7:45 A.M.
PHOENIX, ARIZONA

All location monuments, corners and end centers
are 2" X 2" X 4' wooden posts.

TIE: Cor. 1 of PINYON 554 is 15270.89' South and
8951.91' East from the NE Cor. of Sec. 12, T36N, R5W.

LODE LOCATION NOTICE AND CERTIFICATE

STATE OF)
) ss.
COUNTY OF)

The undersigned, DEAN G ROBERTS, in preparing this Lode Location Notice and Certificate is acting for and in behalf of Energy Fuels Exploration Company, a Colorado corporation, whose address is 1515 Arapahoe Street, Denver, Colorado 80202 (hereinafter called "Energy Fuels").

1. Claim. The PINYON # 538 claim is located by Energy Fuels on this 4 day of NOV, 1981, for mining purposes and is 1500 linear feet in length along the vein or lode containing valuable minerals and 300 linear feet in width on each side of the center line of this claim and is located for all surface rights, privileges, minerals and other rights granted by the existing laws and customs. The general course of this claim is from WEST to EAST (general direction).

2. Location Monument. The location monument on which this notice is posted is located in Section 17, Township 36 N, Range 4 W, and is situated within the boundaries of this claim at Corner No. 1 which is the NW corner of this claim. The location monument lies on the WEST end of this claim and is 1500 feet from the opposite end of this claim.

3. Description. The description of this claim, its boundaries and its locality are as follows:

(a) Location: The claim is located in the NE 1/4, Section 17, Township 36 N, Range 4 W, Gila & Salt River Base Meridian, HACKS CANYON Mining District, County of MOHAVE, and State of Arizona.

(b) Description: The boundary of this claim can be readily traced, viz: Beginning at Corner No. 1 of this claim, common with Corner No. 2 of the PINYON # 494 Claim, thence SOUTH, 300 feet to End Center; thence SOUTH, 300 feet to Corner No. 4; thence EAST, 1500 feet to Corner No. 3; thence NORTH, 300 feet to End Center; thence NORTH, 300 feet to Corner No. 2; thence WEST, 1500 feet to Corner No. 1; the place of beginning.

(c) Tie: Corner No. 1 of this claim can be located by proceeding 5670.89 feet due SOUTH and 8951.91 feet due EAST from the NE corner (permanent monument/benchmark) of Section 12, Township 36 N, Range 5 W, of the Gila & Salt River Base Meridian, MOHAVE County, Arizona.

LOCATOR:

ENERGY FUELS EXPLORATION COMPANY ARIZONA STATE OFFICE
BU. LAND MANAGEMENT

By Dean G. Roberts JAN 28 1982
Duly Authorized Agent

7:45 A.M.
PHOENIX, ARIZONA

STATE OF ARIZONA)
COUNTY OF COCONINO) ss.
)

On this 30th day of December, 1981, before me personally appeared Dean G. Roberts, duly authorized agent of Energy Fuels Exploration Company, a Colorado corporation, known to me to be the person who executed the within instrument on behalf of the corporation therein named and acknowledged to me that such corporation executed the same.

IN WITNESS WHEREOF, I have hereunto set my hand and official seal.

My Commission Expires: 4-9-85.

James S. Hall
Notary Public

463178

LOCATION MAP
PINYON LODGE CLAIMS
MOHAVE COUNTY, ARIZONA

scale 1" = 2000'

									T37N
Sec 5	PINYON 520	PINYON 564	PINYON 608	PINYON 652	PINYON 696	PINYON 740	PINYON 787	PINYON 837	T36N
	PINYON 521	PINYON 565	PINYON 609	PINYON 653	PINYON 697	PINYON 741	PINYON 788	PINYON 838	Sec 2
	PINYON 522	PINYON 566	PINYON 610	PINYON 654	PINYON 698	PINYON 742	PINYON 789	PINYON 839	
	PINYON 523	PINYON 567	PINYON 611 Sec 4	PINYON 655	PINYON 699	PINYON 745	PINYON 790 Sec 3	PINYON 840	
	PINYON 524	PINYON 568	PINYON 612	PINYON 656	PINYON 700	PINYON 746	PINYON 791	PINYON 841	
	PINYON 525	PINYON 569	PINYON 613	PINYON 657	PINYON 701	PINYON 747	PINYON 792	PINYON 842	
	PINYON 526	PINYON 570	PINYON 614	PINYON 658	PINYON 702	PINYON 748	PINYON 793	PINYON 843	
	PINYON 527	PINYON 571	PINYON 615	PINYON 659	PINYON 703	PINYON 749	PINYON 794	PINYON 844	
	PINYON 528	PINYON 572	PINYON 616	PINYON 660	PINYON 704	PINYON 750	PINYON 795	PINYON 845	
Sec 8	PINYON 529	PINYON 573	PINYON 617	PINYON 661	PINYON 705	PINYON 751	PINYON 796	PINYON 846	Sec 11
	PINYON 530	PINYON 574	PINYON 618	PINYON 662	PINYON 706	PINYON 752	PINYON 797	PINYON 847	
	PINYON 531	PINYON 575	PINYON 619 Sec 9	PINYON 663	PINYON 707	PINYON 753	PINYON 798 Sec 10	PINYON 848	
	PINYON 532	PINYON 576	PINYON 620	PINYON 664	PINYON 708	PINYON 754	PINYON 799	PINYON 849	
	PINYON 533	PINYON 577	PINYON 621	PINYON 665	PINYON 709	PINYON 755	PINYON 800	PINYON 850	
	PINYON 534	PINYON 578	PINYON 622	PINYON 666	PINYON 710	PINYON 756	PINYON 801	PINYON 851	
	PINYON 535	PINYON 579	PINYON 623	PINYON 667	PINYON 711	PINYON 757	PINYON 802	PINYON 852	
	PINYON 536	PINYON 580	PINYON 624	PINYON 668	PINYON 712	PINYON 758	PINYON 803	PINYON 853	
	PINYON 537	PINYON 581	PINYON 625	PINYON 669	PINYON 713	PINYON 759	PINYON 804	PINYON 854	
Sec 17	PINYON 538	PINYON 582	PINYON 626	PINYON 670	PINYON 714	PINYON 760	PINYON 805	PINYON 855	Sec 14
	PINYON 539	PINYON 583	PINYON 627	PINYON 671	PINYON 715	PINYON 761	PINYON 806	PINYON 856	
	PINYON 540	PINYON 584	PINYON 628 Sec 16	PINYON 672	PINYON 716	PINYON 762	PINYON 807 Sec 15	PINYON 857	
	PINYON 541	PINYON 585	PINYON 629	PINYON 673	PINYON 717	PINYON 763	PINYON 808	PINYON 858	
	PINYON 542	PINYON 586	PINYON 630	PINYON 674	PINYON 718	PINYON 764	PINYON 809	PINYON 859	
	PINYON 543	PINYON 587	PINYON 631	PINYON 675	PINYON 719	PINYON 765	PINYON 810	PINYON 860	
	PINYON 544	PINYON 588	PINYON 632	PINYON 676	PINYON 720	PINYON 766	PINYON 811	PINYON 861	
	PINYON 545	PINYON 589	PINYON 633	PINYON 677	PINYON 721	PINYON 767	PINYON 812	PINYON 862	
	PINYON 546	PINYON 590	PINYON 634	PINYON 678	PINYON 722	PINYON 768	PINYON 813	PINYON 863	
Sec 20	PINYON 547	PINYON 591	PINYON 635	PINYON 679	PINYON 723	PINYON 769	PINYON 814	PINYON 864	AZONA STATE OF AND MANAGE JAN 28 1998 1:55 AM PHOENIX, ARIZ
	PINYON 548	PINYON 592	PINYON 636	PINYON 680	PINYON 724	PINYON 770	PINYON 815	PINYON 865	
	PINYON 549	PINYON 593	PINYON 637 Sec 21	PINYON 681	PINYON 725	PINYON 771	PINYON 816 Sec 22	PINYON 866	
	PINYON 550	PINYON 594	PINYON 638	PINYON 682	PINYON 726	PINYON 772	PINYON 817	PINYON 867	
	PINYON 551	PINYON 595	PINYON 639	PINYON 683	PINYON 727	PINYON 773	PINYON 818	PINYON 868	
	PINYON 552	PINYON 596	PINYON 640	PINYON 684	PINYON 728	PINYON 774	PINYON 819	PINYON 869	
	PINYON 553	PINYON 597	PINYON 641	PINYON 685	PINYON 729	PINYON 775	PINYON 820	PINYON 870	
	PINYON 554	PINYON 598	PINYON 642	PINYON 686	PINYON 730	PINYON 776	PINYON 821	PINYON 871	
									BEARING 00° E

All location monuments, corners and end centers
are 2" X 2" X 4' wooden posts.

TIE: Cor. 1 of PINYON 554 is 15270.89' South and
8951.91' East from the NE Cor. of Sec. 12, T36N, R5W.

LODE LOCATION NOTICE AND CERTIFICATE

STATE OF)

) ss.

COUNTY OF)

The undersigned, DEAN G ROBERTS, in preparing this Lode Location Notice and Certificate is acting for and in behalf of Energy Fuels Exploration Company, a Colorado corporation, whose address is 1515 Arapahoe Street, Denver, Colorado 80202 (hereinafter called "Energy Fuels").

1. Claim. The PINYON # 539 claim is located by Energy Fuels on this 4 day of NOV, 1981, for mining purposes and is 1500 linear feet in length along the vein or lode containing valuable minerals and 300 linear feet in width on each side of the center line of this claim and is located for all surface rights, privileges, minerals and other rights granted by the existing laws and customs. The general course of this claim is from WEST to EAST (general direction).

2. Location Monument. The location monument on which this notice is posted is located in Section 17, Township 36N, Range 4W, and is situated within the boundaries of this claim at Corner No. 1 which is the NW corner of this claim. The location monument lies on the WEST end of this claim and is 1500 feet from the opposite end of this claim.

3. Description. The description of this claim, its boundaries and its locality are as follows:

(a) Location: The claim is located in the NE 1/4, Section 17, Township 36N, Range 4W, Gila & Salt River Base Meridian, HACKS CANYON Mining District, County of MOHAVE, and State of Arizona.

(b) Description: The boundary of this claim can be readily traced, viz: Beginning at Corner No. 1 of this claim, common with Corner No. 2 of the PINYON # 495 Claim, thence SOUTH, 300 feet to End Center; thence SOUTH, 300 feet to Corner No. 4; thence EAST, 1500 feet to Corner No. 3; thence NORTH, 300 feet to End Center; thence NORTH, 300 feet to Corner No. 2; thence WEST, 1500 feet to Corner No. 1; the place of beginning.

(c) Tie: Corner No. 1 of this claim can be located by proceeding 6270.89 feet due SOUTH and 8951.91 feet due EAST from the NE corner (permanent monument/benchmark) of Section 12, Township 36N, Range 5W, of the Gila & Salt River Base Meridian, MOHAVE County, Arizona.

LOCATOR:

ENERGY FUELS EXPLORATION COMPANY

By

Duly Authorized Agent

ARIZONA STATE OFFICE
LAND MANAGEMENT

JAN 28 1982

STATE OF

ARIZONA
COCONINO

COUNTY OF

ss.

7:45 A.M.
PHOENIX, ARIZONA

On this 30th day of December, 1981, before me personally appeared Dean G. Roberts, duly authorized agent of Energy Fuels Exploration Company, a Colorado corporation, known to me to be the person who executed the within instrument on behalf of the corporation therein named and acknowledged to me that such corporation executed the same.

IN WITNESS WHEREOF, I have hereunto set my hand and official seal.

Notary Public

My Commission Expires: 4-9-85

53169

LOCATION MAP
PINYON LODGE CLAIMS
MOHAVE COUNTY, ARIZONA

scale 1" = 2000'

									T37N
Sec 5	PINYON 520	PINYON 564	PINYON 608	PINYON 652	PINYON 696	PINYON 740	PINYON 787	PINYON 837	T36N
	PINYON 521	PINYON 565	PINYON 609	PINYON 653	PINYON 697	PINYON 741	PINYON 788	PINYON 838	Sec 2
	PINYON 522	PINYON 566	PINYON 610	PINYON 654	PINYON 698	PINYON 742	PINYON 789	PINYON 839	
	PINYON 523	PINYON 567	PINYON 611 Sec 4	PINYON 655	PINYON 699	PINYON 745	PINYON 790 Sec 3	PINYON 840	
	PINYON 524	PINYON 568	PINYON 612	PINYON 656	PINYON 700	PINYON 746	PINYON 791	PINYON 841	
	PINYON 525	PINYON 569	PINYON 613	PINYON 657	PINYON 701	PINYON 747	PINYON 792	PINYON 842	
	PINYON 526	PINYON 570	PINYON 614	PINYON 658	PINYON 702	PINYON 748	PINYON 793	PINYON 843	
	PINYON 527	PINYON 571	PINYON 615	PINYON 659	PINYON 703	PINYON 749	PINYON 794	PINYON 844	
	PINYON 528	PINYON 572	PINYON 616	PINYON 660	PINYON 704	PINYON 750	PINYON 795	PINYON 845	
Sec 8	PINYON 529	PINYON 573	PINYON 617	PINYON 661	PINYON 705	PINYON 751	PINYON 796	PINYON 846	Sec 11
	PINYON 530	PINYON 574	PINYON 618	PINYON 662	PINYON 706	PINYON 752	PINYON 797	PINYON 847	
	PINYON 531	PINYON 575	PINYON 619 Sec 9	PINYON 663	PINYON 707	PINYON 753	PINYON 798 Sec 10	PINYON 848	
	PINYON 532	PINYON 576	PINYON 620	PINYON 664	PINYON 708	PINYON 754	PINYON 799	PINYON 849	
	PINYON 533	PINYON 577	PINYON 621	PINYON 665	PINYON 709	PINYON 755	PINYON 800	PINYON 850	
	PINYON 534	PINYON 578	PINYON 622	PINYON 666	PINYON 710	PINYON 756	PINYON 801	PINYON 851	
	PINYON 535	PINYON 579	PINYON 623	PINYON 667	PINYON 711	PINYON 757	PINYON 802	PINYON 852	
	PINYON 536	PINYON 580	PINYON 624	PINYON 668	PINYON 712	PINYON 758	PINYON 803	PINYON 853	
	PINYON 537	PINYON 581	PINYON 625	PINYON 669	PINYON 713	PINYON 759	PINYON 804	PINYON 854	
Sec 17	PINYON 538	PINYON 582	PINYON 626	PINYON 670	PINYON 714	PINYON 760	PINYON 805	PINYON 855	Sec 14
	PINYON 539	PINYON 583	PINYON 627	PINYON 671	PINYON 715	PINYON 761	PINYON 806	PINYON 856	
	PINYON 540	PINYON 584	PINYON 628 Sec 16	PINYON 672	PINYON 716	PINYON 762	PINYON 807 Sec 15	PINYON 857	
	PINYON 541	PINYON 585	PINYON 629	PINYON 673	PINYON 717	PINYON 763	PINYON 808	PINYON 858	
	PINYON 542	PINYON 586	PINYON 630	PINYON 674	PINYON 718	PINYON 764	PINYON 809	PINYON 859	
	PINYON 543	PINYON 587	PINYON 631	PINYON 675	PINYON 719	PINYON 765	PINYON 810	PINYON 860	
	PINYON 544	PINYON 588	PINYON 632	PINYON 676	PINYON 720	PINYON 766	PINYON 811	PINYON 861	
	PINYON 545	PINYON 589	PINYON 633	PINYON 677	PINYON 721	PINYON 767	PINYON 812	PINYON 862	
	PINYON 546	PINYON 590	PINYON 634	PINYON 678	PINYON 722	PINYON 768	PINYON 813	PINYON 863	
Sec 20	PINYON 547	PINYON 591	PINYON 635	PINYON 679	PINYON 723	PINYON 769	PINYON 814	PINYON 864	PHOENIX, ARIZONA JAN 28 1982 7:45 A.M. Sec 23
	PINYON 548	PINYON 592	PINYON 636	PINYON 680	PINYON 724	PINYON 770	PINYON 815	PINYON 865	
	PINYON 549	PINYON 593	PINYON 637 Sec 21	PINYON 681	PINYON 725	PINYON 771	PINYON 816 Sec 22	PINYON 866	
	PINYON 550	PINYON 594	PINYON 638	PINYON 682	PINYON 726	PINYON 772	PINYON 817	PINYON 867	
	PINYON 551	PINYON 595	PINYON 639	PINYON 683	PINYON 727	PINYON 773	PINYON 818	PINYON 868	
	PINYON 552	PINYON 596	PINYON 640	PINYON 684	PINYON 728	PINYON 774	PINYON 819	PINYON 869	
	PINYON 553	PINYON 597	PINYON 641	PINYON 685	PINYON 729	PINYON 775	PINYON 820	PINYON 870	
	PINYON 554	PINYON 598	PINYON 642	PINYON 686	PINYON 730	PINYON 776	PINYON 821	PINYON 871	
									BEARING 00° E

All location monuments, corners and end centers
are 2" X 2" X 4' wooden posts.

TIE: Cor. 1 of PINYON 554 is 15270.89' South and
6951.91' East from the NE Cor. of Sec. 12, T36N, R5W.

LODE LOCATION NOTICE AND CERTIFICATE

STATE OF)

) ss.

COUNTY OF)

The undersigned, DEAN G ROBERTS, in preparing this Lode Location Notice and Certificate is acting for and in behalf of Energy Fuels Exploration Company, a Colorado corporation, whose address is 1515 Arapahoe Street, Denver, Colorado 80202 (hereinafter called "Energy Fuels").

1. Claim. The PINYON # 540 claim is located by Energy Fuels on this 4 day of NOV, 1981, for mining purposes and is 1500 linear feet in length along the vein or lode containing valuable minerals and 300 linear feet in width on each side of the center line of this claim and is located for all surface rights, privileges, minerals and other rights granted by the existing laws and customs. The general course of this claim is from WEST to EAST (general direction).

2. Location Monument. The location monument on which this notice is posted is located in Section 17, Township 36N, Range 4W, and is situated within the boundaries of this claim at Corner No. 1 which is the NW corner of this claim. The location monument lies on the WEST end of this claim and is 1500 feet from the opposite end of this claim.

3. Description. The description of this claim, its boundaries and its locality are as follows:

(a) Location: The claim is located in the NE 1/4, Section 17, Township 36N, Range 4W, Gila & Salt River Base Meridian, HACKS CANYON Mining District, County of MOHAVE, and State of Arizona.

(b) Description: The boundary of this claim can be readily traced, viz: Beginning at Corner No. 1 of this claim, common with Corner No. 2 of the PINYON # 496 Claim, thence SOUTH, 300 feet to End Center; thence SOUTH, 300 feet to Corner No. 4; thence EAST, 1500 feet to Corner No. 3; thence NORTH, 300 feet to End Center; thence NORTH, 300 feet to Corner No. 2; thence WEST, 1500 feet to Corner No. 1; the place of beginning.

(c) Tie: Corner No. 1 of this claim can be located by proceeding 6870.89 feet due SOUTH and 8951.91 feet due EAST from the NE corner (permanent monument/benchmark) of Section 12, Township 36N, Range 5W, of the Gila & Salt River Base Meridian, MOHAVE County, Arizona.

LOCATOR:

ENERGY FUELS EXPLORATION COMPANY

ARIZONA STATE OFFICE
BUL. LAND MANAGEMENTBy Dean G. Roberts
Duly Authorized Agent

JAN 28 1982

7:45 A.M.
PHOENIX, ARIZONA

STATE OF)

ARIZONA
COCONINO

) ss.

COUNTY OF)

On this 30th day of December, 1981, before me personally appeared Dean G. Roberts, duly authorized agent of Energy Fuels Exploration Company, a Colorado corporation, known to me to be the person who executed the within instrument on behalf of the corporation therein named and acknowledged to me that such corporation executed the same.

IN WITNESS WHEREOF, I have hereunto set my hand and official seal.

My Commission Expires: 1-9-85.

Notary Public

LOCATION MAP
PINYON LODGE CLAIMS
MOHAVE COUNTY, ARIZONA

scale 1" = 2000'

									T37N
Sec 5	PINYON 520	PINYON 564	PINYON 608	PINYON 652	PINYON 696	PINYON 740	PINYON 787	PINYON 837	T36N
	PINYON 521	PINYON 565	PINYON 609	PINYON 653	PINYON 697	PINYON 741	PINYON 788	PINYON 838	Sec 2
	PINYON 522	PINYON 566	PINYON 610	PINYON 654	PINYON 698	PINYON 742	PINYON 789	PINYON 839	
	PINYON 523	PINYON 567	PINYON 611 Sec 4	PINYON 655	PINYON 699	PINYON 745	PINYON 790 Sec 3	PINYON 840	
	PINYON 524	PINYON 568	PINYON 612	PINYON 656	PINYON 700	PINYON 746	PINYON 791	PINYON 841	
	PINYON 525	PINYON 569	PINYON 613	PINYON 657	PINYON 701	PINYON 747	PINYON 792	PINYON 842	
	PINYON 526	PINYON 570	PINYON 614	PINYON 658	PINYON 702	PINYON 748	PINYON 793	PINYON 843	
	PINYON 527	PINYON 571	PINYON 615	PINYON 659	PINYON 703	PINYON 749	PINYON 794	PINYON 844	
	PINYON 528	PINYON 572	PINYON 616	PINYON 660	PINYON 704	PINYON 750	PINYON 795	PINYON 845	
Sec 8	PINYON 529	PINYON 573	PINYON 617	PINYON 661	PINYON 705	PINYON 751	PINYON 796	PINYON 846	Sec 11
	PINYON 530	PINYON 574	PINYON 618	PINYON 662	PINYON 706	PINYON 752	PINYON 797	PINYON 847	
	PINYON 531	PINYON 575	PINYON 619 Sec 9	PINYON 663	PINYON 707	PINYON 753	PINYON 798 Sec 10	PINYON 848	
	PINYON 532	PINYON 576	PINYON 620	PINYON 664	PINYON 708	PINYON 754	PINYON 799	PINYON 849	
	PINYON 533	PINYON 577	PINYON 621	PINYON 665	PINYON 709	PINYON 755	PINYON 800	PINYON 850	
	PINYON 534	PINYON 578	PINYON 622	PINYON 666	PINYON 710	PINYON 756	PINYON 801	PINYON 851	
	PINYON 535	PINYON 579	PINYON 623	PINYON 667	PINYON 711	PINYON 757	PINYON 802	PINYON 852	
	PINYON 536	PINYON 580	PINYON 624	PINYON 668	PINYON 712	PINYON 758	PINYON 803	PINYON 853	
	PINYON 537	PINYON 581	PINYON 625	PINYON 669	PINYON 713	PINYON 759	PINYON 804	PINYON 854	
Sec 17	PINYON 538	PINYON 582	PINYON 626	PINYON 670	PINYON 714	PINYON 760	PINYON 805	PINYON 855	Sec 14
	PINYON 539	PINYON 583	PINYON 627	PINYON 671	PINYON 715	PINYON 761	PINYON 806	PINYON 856	
	PINYON 540	PINYON 584	PINYON 628 Sec 16	PINYON 672	PINYON 716	PINYON 762	PINYON 807 Sec 15	PINYON 857	
	PINYON 541	PINYON 585	PINYON 629	PINYON 673	PINYON 717	PINYON 763	PINYON 808	PINYON 858	
	PINYON 542	PINYON 586	PINYON 630	PINYON 674	PINYON 718	PINYON 764	PINYON 809	PINYON 859	
	PINYON 543	PINYON 587	PINYON 631	PINYON 675	PINYON 719	PINYON 765	PINYON 810	PINYON 860	
	PINYON 544	PINYON 588	PINYON 632	PINYON 676	PINYON 720	PINYON 766	PINYON 811	PINYON 861	
	PINYON 545	PINYON 589	PINYON 633	PINYON 677	PINYON 721	PINYON 767	PINYON 812	PINYON 862	
	PINYON 546	PINYON 590	PINYON 634	PINYON 678	PINYON 722	PINYON 768	PINYON 813	PINYON 863	
Sec 20	PINYON 547	PINYON 591	PINYON 635	PINYON 679	PINYON 723	PINYON 769	PINYON 814	PINYON 864	PHOENIX, ARIZONA 7:45 A.M. Sec 22
	PINYON 548	PINYON 592	PINYON 636	PINYON 680	PINYON 724	PINYON 770	PINYON 815	PINYON 865	
	PINYON 549	PINYON 593	PINYON 637 Sec 21	PINYON 681	PINYON 725	PINYON 771	PINYON 816 Sec 22	PINYON 866	
	PINYON 550	PINYON 594	PINYON 638	PINYON 682	PINYON 726	PINYON 772	PINYON 817	PINYON 867	
	PINYON 551	PINYON 595	PINYON 639	PINYON 683	PINYON 727	PINYON 773	PINYON 818	PINYON 868	
	PINYON 552	PINYON 596	PINYON 640	PINYON 684	PINYON 728	PINYON 774	PINYON 819	PINYON 869	
	PINYON 553	PINYON 597	PINYON 641	PINYON 685	PINYON 729	PINYON 775	PINYON 820	PINYON 870	
	PINYON 554	PINYON 598	PINYON 642	PINYON 686	PINYON 730	PINYON 776	PINYON 821	PINYON 871	

All location monuments, corners and end centers
are 2" X 2" X 4' wooden posts.

TIE: Cor. 1 of PINYON 554 is 15270.89' South and
8951.91' East from the NE Cor. of Sec. 12, T36N, R5W.

LODE LOCATION NOTICE AND CERTIFICATE

STATE OF)

COUNTY OF)

) ss.

The undersigned, DEAN G ROBERTS, in preparing this Lode Location Notice and Certificate is acting for and in behalf of Energy Fuels Exploration Company, a Colorado corporation, whose address is 1515 Arapahoe Street, Denver, Colorado 80202 (hereinafter called "Energy Fuels").

1. Claim. The PINYON # 541 claim is located by Energy Fuels on this 4 day of NOV, 1981, for mining purposes and is 1500 linear feet in length along the vein or lode containing valuable minerals and 300 linear feet in width on each side of the center line of this claim and is located for all surface rights, privileges, minerals and other rights granted by the existing laws and customs. The general course of this claim is from WEST to EAST (general direction).

2. Location Monument. The location monument on which this notice is posted is located in Section 17, Township 36 N, Range 4 W, and is situated within the boundaries of this claim at Corner No. 1 which is the NW corner of this claim. The location monument lies on the WEST end of this claim and is 1500 feet from the opposite end of this claim.

3. Description. The description of this claim, its boundaries and its locality are as follows:

(a) Location: The claim is located in the NE & SE 1/4's, Section 17, Township 36 N, Range 4 W, Gila & Salt River Base Meridian, HACKS CANYON Mining District, County of MOHAVE, and State of Arizona.

(b) Description: The boundary of this claim can be readily traced, viz: Beginning at Corner No. 1 of this claim, common with Corner No. 2 of the PINYON # 497 Claim, thence SOUTH, 300 feet to End Center; thence SOUTH, 300 feet to Corner No. 4; thence EAST, 1500 feet to Corner No. 3; thence NORTH, 300 feet to End Center; thence NORTH, 300 feet to Corner No. 2; thence WEST, 1500 feet to Corner No. 1; the place of beginning.

(c) Tie: Corner No. 1 of this claim can be located by proceeding 7470.89 feet due SOUTH and 8951.91 feet due EAST from the NE corner (permanent monument/benchmark) of Section 12, Township 36 N, Range 5 W, of the Gila & Salt River Base Meridian, MOHAVE County, Arizona.

LOCATOR:

ENERGY FUELS EXPLORATION COMPANY

ARIZONA STATE OFFICE
BU. LAND MANAGEMENTBy Dean G. Roberts
Duly Authorized Agent

STATE OF)

COUNTY OF)

ARIZONA
COCONINO

) ss.

7:45 A.M.
PHOENIX, ARIZONA

On this 30th day of December, 1981, before me personally appeared Dean G. Roberts, duly authorized agent of Energy Fuels Exploration Company, a Colorado corporation, known to me to be the person who executed the within instrument on behalf of the corporation therein named and acknowledged to me that such corporation executed the same.

IN WITNESS WHEREOF, I have hereunto set my hand and official seal.

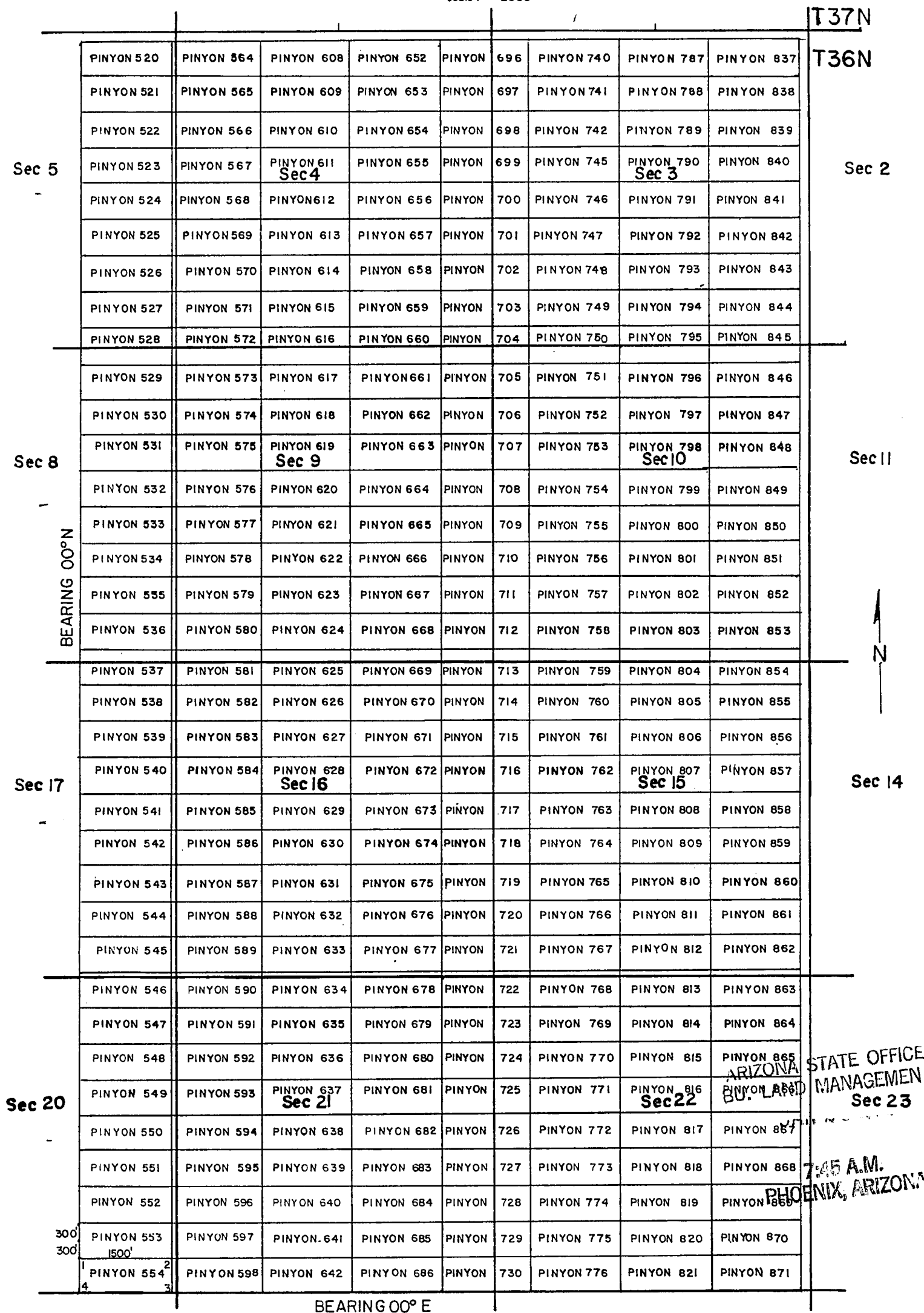
My Commission Expires: 4-9-85.

Notary Public

A MC 153181

LOCATION MAP
PINYON LODGE CLAIMS
MOHAVE COUNTY, ARIZONA

scale 1" = 2000'



LODE LOCATION NOTICE AND CERTIFICATE

STATE OF)
) ss.
COUNTY OF)

The undersigned, DEAN G ROBERTS, in preparing this Lode Location Notice and Certificate is acting for and in behalf of Energy Fuels Exploration Company, a Colorado corporation, whose address is 1515 Arapahoe Street, Denver, Colorado 80202 (hereinafter called "Energy Fuels").

1. Claim. The PINYON # 542 claim is located by Energy Fuels on this 4 day of NOV, 1981, for mining purposes and is 1500 linear feet in length along the vein or lode containing valuable minerals and 300 linear feet in width on each side of the center line of this claim and is located for all surface rights, privileges, minerals and other rights granted by the existing laws and customs. The general course of this claim is from WEST to EAST (general direction).

2. Location Monument. The location monument on which this notice is posted is located in Section 17, Township 36N, Range 4W, and is situated within the boundaries of this claim at Corner No. 1 which is the NW corner of this claim. The location monument lies on the WEST end of this claim and is 1500 feet from the opposite end of this claim.

3. Description. The description of this claim, its boundaries and its locality are as follows:

(a) Location: The claim is located in the SE 1/4, Section 17, Township 36N, Range 4W, Gila & Salt River Base Meridian, HACKS CANYON Mining District, County of MOHAVE, and State of Arizona.

(b) Description: The boundary of this claim can be readily traced, viz: Beginning at Corner No. 1 of this claim, common with Corner No. 2 of the PINYON # 498 Claim, thence SOUTH, 300 feet to End Center; thence SOUTH, 300 feet to Corner No. 4; thence EAST, 1500 feet to Corner No. 3; thence NORTH, 300 feet to End Center; thence NORTH, 300 feet to Corner No. 2; thence WEST, 1500 feet to Corner No. 1; the place of beginning.

(c) Tie: Corner No. 1 of this claim can be located by proceeding 8070.89 feet due SOUTH and 8951.91 feet due EAST from the NE corner (permanent monument/benchmark) of Section 12, Township 36N, Range 5W, of the Gila & Salt River Base Meridian, MOHAVE County, Arizona.

LOCATOR:

ENERGY FUELS EXPLORATION COMPANY ARIZONA STATE OFFICE
BU. LAND MANAGEMENT

By Dean G. Roberts JAN 6 1982
Duly Authorized Agent

STATE OF ARIZONA)
) ss.
COUNTY OF COCONINO)

7:45 A.M.
PHOENIX, ARIZONA

On this 30th day of December, 1981, before me personally appeared Dean G. Roberts, duly authorized agent of Energy Fuels Exploration Company, a Colorado corporation, known to me to be the person who executed the within instrument on behalf of the corporation therein named and acknowledged to me that such corporation executed the same.

IN WITNESS WHEREOF, I have hereunto set my hand and official seal.

My Commission Expires: 4-9-85.

James S. Tallant
Notary Public

HC 153182

LOCATION MAP
PINYON LODGE CLAIMS
MOHAVE COUNTY, ARIZONA

scale 1" = 2000'

										T37N
	PINYON 520	PINYON 564	PINYON 608	PINYON 652	PINYON 696	PINYON 740	PINYON 787	PINYON 837		T36N
	PINYON 521	PINYON 565	PINYON 609	PINYON 653	PINYON 697	PINYON 741	PINYON 788	PINYON 838		
	PINYON 522	PINYON 566	PINYON 610	PINYON 654	PINYON 698	PINYON 742	PINYON 789	PINYON 839		
Sec 5	PINYON 523	PINYON 567	PINYON 611 Sec 4	PINYON 655	PINYON 699	PINYON 745	PINYON 790 Sec 3	PINYON 840		Sec 2
	PINYON 524	PINYON 568	PINYON 612	PINYON 656	PINYON 700	PINYON 746	PINYON 791	PINYON 841		
	PINYON 525	PINYON 569	PINYON 613	PINYON 657	PINYON 701	PINYON 747	PINYON 792	PINYON 842		
	PINYON 526	PINYON 570	PINYON 614	PINYON 658	PINYON 702	PINYON 748	PINYON 793	PINYON 843		
	PINYON 527	PINYON 571	PINYON 615	PINYON 659	PINYON 703	PINYON 749	PINYON 794	PINYON 844		
	PINYON 528	PINYON 572	PINYON 616	PINYON 660	PINYON 704	PINYON 750	PINYON 795	PINYON 845		
	PINYON 529	PINYON 573	PINYON 617	PINYON 661	PINYON 705	PINYON 751	PINYON 796	PINYON 846		
	PINYON 530	PINYON 574	PINYON 618	PINYON 662	PINYON 706	PINYON 752	PINYON 797	PINYON 847		
Sec 8	PINYON 531	PINYON 575	PINYON 619 Sec 9	PINYON 663	PINYON 707	PINYON 753	PINYON 798 Sec 10	PINYON 848		Sec 11
	PINYON 532	PINYON 576	PINYON 620	PINYON 664	PINYON 708	PINYON 754	PINYON 799	PINYON 849		
	PINYON 533	PINYON 577	PINYON 621	PINYON 665	PINYON 709	PINYON 755	PINYON 800	PINYON 850		
	PINYON 534	PINYON 578	PINYON 622	PINYON 666	PINYON 710	PINYON 756	PINYON 801	PINYON 851		
	PINYON 535	PINYON 579	PINYON 623	PINYON 667	PINYON 711	PINYON 757	PINYON 802	PINYON 852		
	PINYON 536	PINYON 580	PINYON 624	PINYON 668	PINYON 712	PINYON 758	PINYON 803	PINYON 853		
	PINYON 537	PINYON 581	PINYON 625	PINYON 669	PINYON 713	PINYON 759	PINYON 804	PINYON 854		
	PINYON 538	PINYON 582	PINYON 626	PINYON 670	PINYON 714	PINYON 760	PINYON 805	PINYON 855		
	PINYON 539	PINYON 583	PINYON 627	PINYON 671	PINYON 715	PINYON 761	PINYON 806	PINYON 856		
Sec 17	PINYON 540	PINYON 584	PINYON 628 Sec 16	PINYON 672	PINYON 716	PINYON 762	PINYON 807 Sec 15	PINYON 857		Sec 14
	PINYON 541	PINYON 585	PINYON 629	PINYON 673	PINYON 717	PINYON 763	PINYON 808	PINYON 858		
	PINYON 542	PINYON 586	PINYON 630	PINYON 674	PINYON 718	PINYON 764	PINYON 809	PINYON 859		
	PINYON 543	PINYON 587	PINYON 631	PINYON 675	PINYON 719	PINYON 765	PINYON 810	PINYON 860		
	PINYON 544	PINYON 588	PINYON 632	PINYON 676	PINYON 720	PINYON 766	PINYON 811	PINYON 861		
	PINYON 545	PINYON 589	PINYON 633	PINYON 677	PINYON 721	PINYON 767	PINYON 812	PINYON 862		
	PINYON 546	PINYON 590	PINYON 634	PINYON 678	PINYON 722	PINYON 768	PINYON 813	PINYON 863		
	PINYON 547	PINYON 591	PINYON 635	PINYON 679	PINYON 723	PINYON 769	PINYON 814	PINYON 864		
	PINYON 548	PINYON 592	PINYON 636	PINYON 680	PINYON 724	PINYON 770	PINYON 815	PINYON 865		
Sec 20	PINYON 549	PINYON 593	PINYON 637 Sec 21	PINYON 681	PINYON 725	PINYON 771	PINYON 816 Sec 22	PINYON 866		ARIZONA STATE OFFICE BU. LAND MANAGEMENT JUN 11 7 45 A.M. PHOENIX, ARIZONA
	PINYON 550	PINYON 594	PINYON 638	PINYON 682	PINYON 726	PINYON 772	PINYON 817	PINYON 867		
	PINYON 551	PINYON 595	PINYON 639	PINYON 683	PINYON 727	PINYON 773	PINYON 818	PINYON 868		
	PINYON 552	PINYON 596	PINYON 640	PINYON 684	PINYON 728	PINYON 774	PINYON 819	PINYON 869		
	PINYON 553	PINYON 597	PINYON 641	PINYON 685	PINYON 729	PINYON 775	PINYON 820	PINYON 870		
	PINYON 554	PINYON 598	PINYON 642	PINYON 686	PINYON 730	PINYON 776	PINYON 821	PINYON 871		

All location monuments, corners and end centers
are 2" X 2" X 4' wooden posts.

TIE: Cor. 1 of PINYON 554 is 15270.89' South and
8951.91' East from the NE Cor. of Sec. 12, T36N, R5W.

LODE LOCATION NOTICE AND CERTIFICATE

STATE OF

)

) ss.

COUNTY OF

)

The undersigned, DEAN G ROBERTS, in preparing this Lode Location Notice and Certificate is acting for and in behalf of Energy Fuels Exploration Company, a Colorado corporation, whose address is 1515 Arapahoe Street, Denver, Colorado 80202 (hereinafter called "Energy Fuels").

1. Claim. The PINYON # 543 claim is located by Energy Fuels on this 4 day of NOV, 1981, for mining purposes and is 1500 linear feet in length along the vein or lode containing valuable minerals and 300 linear feet in width on each side of the center line of this claim and is located for all surface rights, privileges, minerals and other rights granted by the existing laws and customs. The general course of this claim is from WEST to EAST (general direction).

2. Location Monument. The location monument on which this notice is posted is located in Section 17, Township 36N, Range 4W, and is situated within the boundaries of this claim at Corner No. 1 which is the NW corner of this claim. The location monument lies on the WEST end of this claim and is 1500 feet from the opposite end of this claim.

3. Description. The description of this claim, its boundaries and its locality are as follows:

(a) Location: The claim is located in the SE 1/4, Section 17, Township 36N, Range 4W, Gila & Salt River Base Meridian, HACKS CANYON Mining District, County of MOHAVE, and State of Arizona.

(b) Description: The boundary of this claim can be readily traced, viz: Beginning at Corner No. 1 of this claim, common with Corner No. 2 of the PINYON # 499 Claim, thence SOUTH, 300 feet to End Center; thence SOUTH, 300 feet to Corner No. 4; thence EAST, 1500 feet to Corner No. 3; thence NORTH, 300 feet to End Center; thence NORTH, 300 feet to Corner No. 2; thence WEST, 1500 feet to Corner No. 1; the place of beginning.

(c) Tie: Corner No. 1 of this claim can be located by proceeding 8670.89 feet due SOUTH and 8951.91 feet due EAST from the NE corner (permanent monument/benchmark) of Section 12, Township 36N, Range 5W, of the Gila & Salt River Base Meridian, MOHAVE County, Arizona.

LOCATOR:

ENERGY FUELS EXPLORATION COMPANY
ARIZONA STATE OFFICE
BU. LAND MANAGEMENT

By Dean G. Roberts
Duly Authorized Agent

7:45 A.M.
PHOENIX, ARIZONA

STATE OF

ARIZONA
COCONINO

)

) ss.

COUNTY OF

)

On this 30th day of December, 1981, before me personally appeared Dean G. Roberts, duly authorized agent of Energy Fuels Exploration Company, a Colorado corporation, known to me to be the person who executed the within instrument on behalf of the corporation therein named and acknowledged to me that such corporation executed the same.

IN WITNESS WHEREOF, I have hereunto set my hand and official seal.

My Commission Expires: 4-9-85

[Signature]
Notary Public

MC
153183

LOCATION MAP
PINYON LODGE CLAIMS
MOHAVE COUNTY, ARIZONA

scale 1" = 2000'

										T37N
	PINYON 520	PINYON 564	PINYON 608	PINYON 652	PINYON 696	PINYON 740	PINYON 787	PINYON 837		T36N
	PINYON 521	PINYON 565	PINYON 609	PINYON 653	PINYON 697	PINYON 741	PINYON 788	PINYON 838		
	PINYON 522	PINYON 566	PINYON 610	PINYON 654	PINYON 698	PINYON 742	PINYON 789	PINYON 839		
Sec 5	PINYON 523	PINYON 567	PINYON 611 Sec 4	PINYON 655	PINYON 699	PINYON 745	PINYON 790 Sec 3	PINYON 840		Sec 2
	PINYON 524	PINYON 568	PINYON 612	PINYON 656	PINYON 700	PINYON 746	PINYON 791	PINYON 841		
	PINYON 525	PINYON 569	PINYON 613	PINYON 657	PINYON 701	PINYON 747	PINYON 792	PINYON 842		
	PINYON 526	PINYON 570	PINYON 614	PINYON 658	PINYON 702	PINYON 748	PINYON 793	PINYON 843		
	PINYON 527	PINYON 571	PINYON 615	PINYON 659	PINYON 703	PINYON 749	PINYON 794	PINYON 844		
	PINYON 528	PINYON 572	PINYON 616	PINYON 660	PINYON 704	PINYON 750	PINYON 795	PINYON 845		
	PINYON 529	PINYON 573	PINYON 617	PINYON 661	PINYON 705	PINYON 751	PINYON 796	PINYON 846		
	PINYON 530	PINYON 574	PINYON 618	PINYON 662	PINYON 706	PINYON 752	PINYON 797	PINYON 847		
Sec 8	PINYON 531	PINYON 575	PINYON 619 Sec 9	PINYON 663	PINYON 707	PINYON 753	PINYON 798 Sec 10	PINYON 848		Sec 11
	PINYON 532	PINYON 576	PINYON 620	PINYON 664	PINYON 708	PINYON 754	PINYON 799	PINYON 849		
	PINYON 533	PINYON 577	PINYON 621	PINYON 665	PINYON 709	PINYON 755	PINYON 800	PINYON 850		
	PINYON 534	PINYON 578	PINYON 622	PINYON 666	PINYON 710	PINYON 756	PINYON 801	PINYON 851		
	PINYON 535	PINYON 579	PINYON 623	PINYON 667	PINYON 711	PINYON 757	PINYON 802	PINYON 852		
	PINYON 536	PINYON 580	PINYON 624	PINYON 668	PINYON 712	PINYON 758	PINYON 803	PINYON 853		
	PINYON 537	PINYON 581	PINYON 625	PINYON 669	PINYON 713	PINYON 759	PINYON 804	PINYON 854		
	PINYON 538	PINYON 582	PINYON 626	PINYON 670	PINYON 714	PINYON 760	PINYON 805	PINYON 855		
	PINYON 539	PINYON 583	PINYON 627	PINYON 671	PINYON 715	PINYON 761	PINYON 806	PINYON 856		
Sec 17	PINYON 540	PINYON 584	PINYON 628 Sec 16	PINYON 672	PINYON 716	PINYON 762	PINYON 807 Sec 15	PINYON 857		Sec 14
	PINYON 541	PINYON 585	PINYON 629	PINYON 673	PINYON 717	PINYON 763	PINYON 808	PINYON 858		
	PINYON 542	PINYON 586	PINYON 630	PINYON 674	PINYON 718	PINYON 764	PINYON 809	PINYON 859		
	PINYON 543	PINYON 587	PINYON 631	PINYON 675	PINYON 719	PINYON 765	PINYON 810	PINYON 860		
	PINYON 544	PINYON 588	PINYON 632	PINYON 676	PINYON 720	PINYON 766	PINYON 811	PINYON 861		
	PINYON 545	PINYON 589	PINYON 633	PINYON 677	PINYON 721	PINYON 767	PINYON 812	PINYON 862		
	PINYON 546	PINYON 590	PINYON 634	PINYON 678	PINYON 722	PINYON 768	PINYON 813	PINYON 863		
	PINYON 547	PINYON 591	PINYON 635	PINYON 679	PINYON 723	PINYON 769	PINYON 814	PINYON 864		
	PINYON 548	PINYON 592	PINYON 636	PINYON 680	PINYON 724	PINYON 770	PINYON 815	PINYON 865		
Sec 20	PINYON 549	PINYON 593	PINYON 637 Sec 21	PINYON 681	PINYON 725	PINYON 771	PINYON 816 Sec 22	PINYON 866		Sec 23
	PINYON 550	PINYON 594	PINYON 638	PINYON 682	PINYON 726	PINYON 772	PINYON 817	PINYON 867		7:45 A.M. PHOENIX, ARIZO
	PINYON 551	PINYON 595	PINYON 639	PINYON 683	PINYON 727	PINYON 773	PINYON 818	PINYON 868		
	PINYON 552	PINYON 596	PINYON 640	PINYON 684	PINYON 728	PINYON 774	PINYON 819	PINYON 869		
	PINYON 553	PINYON 597	PINYON 641	PINYON 685	PINYON 729	PINYON 775	PINYON 820	PINYON 870		
	PINYON 554	PINYON 598	PINYON 642	PINYON 686	PINYON 730	PINYON 776	PINYON 821	PINYON 871		

All location monuments, corners and end centers
are 2" X 2" X 4' wooden posts.

TIE: Cor. 1 of PINYON 554 is 15270.89' South and
8951.91' East from the NE Cor. of Sec. 12, T36N, R5W.

LODE LOCATION NOTICE AND CERTIFICATE

STATE OF)
) ss.
COUNTY OF)

The undersigned, DEAN G ROBERTS, in preparing this Lode Location Notice and Certificate is acting for and in behalf of Energy Fuels Exploration Company, a Colorado corporation, whose address is 1515 Arapahoe Street, Denver, Colorado 80202 (hereinafter called "Energy Fuels").

1. Claim. The PINYON # 544 claim is located by Energy Fuels on this 4 day of NOV, 1981, for mining purposes and is 1500 linear feet in length along the vein or lode containing valuable minerals and 300 linear feet in width on each side of the center line of this claim and is located for all surface rights, privileges, minerals and other rights granted by the existing laws and customs. The general course of this claim is from WEST to EAST (general direction).

2. Location Monument. The location monument on which this notice is posted is located in Section 17, Township 36N, Range 4W, and is situated within the boundaries of this claim at Corner No. 1 which is the NW corner of this claim. The location monument lies on the WEST end of this claim and is 1500 feet from the opposite end of this claim.

3. Description. The description of this claim, its boundaries and its locality are as follows:

(a) Location: The claim is located in the SE 1/4, Section 17, Township 36N, Range 4W, Gila & Salt River Base Meridian, HACKS CANYON Mining District, County of MOHAVE, and State of Arizona.

(b) Description: The boundary of this claim can be readily traced, viz: Beginning at Corner No. 1 of this claim, common with Corner No. 2 of the PINYON # 500 Claim, thence SOUTH, 300 feet to End Center; thence SOUTH, 300 feet to Corner No. 4; thence EAST, 1500 feet to Corner No. 3; thence NORTH, 300 feet to End Center; thence NORTH, 300 feet to Corner No. 2; thence WEST, 1500 feet to Corner No. 1; the place of beginning.

(c) Tie: Corner No. 1 of this claim can be located by proceeding 9270.89 feet due SOUTH and 8951.91 feet due EAST from the NE corner (permanent monument/benchmark) of Section 12, Township 36N, Range 5W, of the Gila & Salt River Base Meridian, MOHAVE County, Arizona.

LOCATOR:

ENERGY FUELS EXPLORATION COMPANY ARIZONA STATE OFFICE
BU. LAND MANAGEMENT

By Dean G. Roberts JAN 20 1982
Duly Authorized Agent

STATE OF ARIZONA)
) ss.
COUNTY OF MOHAVE)

7:45 A.M. ICE
PHOENIX, ARIZONA ENT

On this 30th day of December, 1981, before me personally appeared Dean G. Roberts, duly authorized agent of Energy Fuels Exploration Company, a Colorado corporation, known to me to be the person who executed the within instrument on behalf of the corporation therein named and acknowledged to me that such corporation executed the same.

IN WITNESS WHEREOF, I have hereunto set my hand and official seal.

My Commission Expires: 7-9-85.

[Signature]
Notary Public

153184

LOCATION MAP
PINYON LODGE CLAIMS
MOHAVE COUNTY, ARIZONA

scale 1" = 2000'

									T37N
									T36N
	PINYON 520	PINYON 564	PINYON 608	PINYON 652	PINYON 696	PINYON 740	PINYON 787	PINYON 837	
	PINYON 521	PINYON 565	PINYON 609	PINYON 653	PINYON 697	PINYON 741	PINYON 788	PINYON 838	
	PINYON 522	PINYON 566	PINYON 610	PINYON 654	PINYON 698	PINYON 742	PINYON 789	PINYON 839	
Sec 5	PINYON 523	PINYON 567	PINYON 611 Sec 4	PINYON 655	PINYON 699	PINYON 745	PINYON 790 Sec 3	PINYON 840	Sec 2
	PINYON 524	PINYON 568	PINYON 612	PINYON 656	PINYON 700	PINYON 746	PINYON 791	PINYON 841	
	PINYON 525	PINYON 569	PINYON 613	PINYON 657	PINYON 701	PINYON 747	PINYON 792	PINYON 842	
	PINYON 526	PINYON 570	PINYON 614	PINYON 658	PINYON 702	PINYON 748	PINYON 793	PINYON 843	
	PINYON 527	PINYON 571	PINYON 615	PINYON 659	PINYON 703	PINYON 749	PINYON 794	PINYON 844	
	PINYON 528	PINYON 572	PINYON 616	PINYON 660	PINYON 704	PINYON 750	PINYON 795	PINYON 845	
	PINYON 529	PINYON 573	PINYON 617	PINYON 661	PINYON 705	PINYON 751	PINYON 796	PINYON 846	
	PINYON 530	PINYON 574	PINYON 618	PINYON 662	PINYON 706	PINYON 752	PINYON 797	PINYON 847	
Sec 8	PINYON 531	PINYON 575	PINYON 619 Sec 9	PINYON 663	PINYON 707	PINYON 753	PINYON 798 Sec 10	PINYON 848	Sec 11
	PINYON 532	PINYON 576	PINYON 620	PINYON 664	PINYON 708	PINYON 754	PINYON 799	PINYON 849	
	PINYON 533	PINYON 577	PINYON 621	PINYON 665	PINYON 709	PINYON 755	PINYON 800	PINYON 850	
	PINYON 534	PINYON 578	PINYON 622	PINYON 666	PINYON 710	PINYON 756	PINYON 801	PINYON 851	
	PINYON 535	PINYON 579	PINYON 623	PINYON 667	PINYON 711	PINYON 757	PINYON 802	PINYON 852	
	PINYON 536	PINYON 580	PINYON 624	PINYON 668	PINYON 712	PINYON 758	PINYON 803	PINYON 853	
	PINYON 537	PINYON 581	PINYON 625	PINYON 669	PINYON 713	PINYON 759	PINYON 804	PINYON 854	
	PINYON 538	PINYON 582	PINYON 626	PINYON 670	PINYON 714	PINYON 760	PINYON 805	PINYON 855	
	PINYON 539	PINYON 583	PINYON 627	PINYON 671	PINYON 715	PINYON 761	PINYON 806	PINYON 856	
Sec 17	PINYON 540	PINYON 584	PINYON 628 Sec 16	PINYON 672	PINYON 716	PINYON 762	PINYON 807 Sec 15	PINYON 857	Sec 14
	PINYON 541	PINYON 585	PINYON 629	PINYON 673	PINYON 717	PINYON 763	PINYON 808	PINYON 858	
	PINYON 542	PINYON 586	PINYON 630	PINYON 674	PINYON 718	PINYON 764	PINYON 809	PINYON 859	
	PINYON 543	PINYON 587	PINYON 631	PINYON 675	PINYON 719	PINYON 765	PINYON 810	PINYON 860	
	PINYON 544	PINYON 588	PINYON 632	PINYON 676	PINYON 720	PINYON 766	PINYON 811	PINYON 861	
	PINYON 545	PINYON 589	PINYON 633	PINYON 677	PINYON 721	PINYON 767	PINYON 812	PINYON 862	
	PINYON 546	PINYON 590	PINYON 634	PINYON 678	PINYON 722	PINYON 768	PINYON 813	PINYON 863	
	PINYON 547	PINYON 591	PINYON 635	PINYON 679	PINYON 723	PINYON 769	PINYON 814	PINYON 864	
	PINYON 548	PINYON 592	PINYON 636	PINYON 680	PINYON 724	PINYON 770	PINYON 815	PINYON 865	
Sec 20	PINYON 549	PINYON 593	PINYON 637 Sec 21	PINYON 681	PINYON 725	PINYON 771	PINYON 816 Sec 22	PINYON 866	Sec 23
	PINYON 550	PINYON 594	PINYON 638	PINYON 682	PINYON 726	PINYON 772	PINYON 817	PINYON 867	7:45 A.M.
	PINYON 551	PINYON 595	PINYON 639	PINYON 683	PINYON 727	PINYON 773	PINYON 818	PINYON 868	PHOENIX, ARIZONA
	PINYON 552	PINYON 596	PINYON 640	PINYON 684	PINYON 728	PINYON 774	PINYON 819	PINYON 869	
	PINYON 553	PINYON 597	PINYON 641	PINYON 685	PINYON 729	PINYON 775	PINYON 820	PINYON 870	
300' 300'	PINYON 554	PINYON 598	PINYON 642	PINYON 686	PINYON 730	PINYON 776	PINYON 821	PINYON 871	
4									

All location monuments, corners and end centers are 2" X 2" X 4' wooden posts.

TIE: Cor. 1 of PINYON 554 is 15270.89' South and 8951.91' East from the NE Cor. of Sec. 12, T36N, R5W.

LODE LOCATION NOTICE AND CERTIFICATE

STATE OF)
) ss.
COUNTY OF)

The undersigned, DEAN G ROBERTS, in preparing this Lode Location Notice and Certificate is acting for and in behalf of Energy Fuels Exploration Company, a Colorado corporation, whose address is 1515 Arapahoe Street, Denver, Colorado 80202 (hereinafter called "Energy Fuels").

1. Claim. The PINYON # 545 claim is located by Energy Fuels on this 4 day of NOV, 1981, for mining purposes and is 1500 linear feet in length along the vein or lode containing valuable minerals and 300 linear feet in width on each side of the center line of this claim and is located for all surface rights, privileges, minerals and other rights granted by the existing laws and customs. The general course of this claim is from WEST to EAST (general direction).

2. Location Monument. The location monument on which this notice is posted is located in Section 17, Township 36N, Range 4W, and is situated within the boundaries of this claim at Corner No. 1 which is the NW corner of this claim. The location monument lies on the WEST end of this claim and is 1500 feet from the opposite end of this claim.

3. Description. The description of this claim, its boundaries and its locality are as follows:

(a) Location: The claim is located in the SE 1/4, Section 17, Township 36N, Range 4W, Gila & Salt River Base Meridian, HACKS CANYON Mining District, County of MOHAVE, and State of Arizona.

(b) Description: The boundary of this claim can be readily traced, viz: Beginning at Corner No. 1 of this claim, common with Corner No. 2 of the PINYON # 501 Claim, thence SOUTH, 300 feet to End Center; thence SOUTH, 300 feet to Corner No. 4; thence EAST, 1500 feet to Corner No. 3; thence NORTH, 300 feet to End Center; thence NORTH, 300 feet to Corner No. 2; thence WEST, 1500 feet to Corner No. 1; the place of beginning.

(c) Tie: Corner No. 1 of this claim can be located by proceeding 9870.89 feet due SOUTH and 8951.91 feet due EAST from the NE corner (permanent monument/benchmark) of Section 12, Township 36N, Range 5W, of the Gila & Salt River Base Meridian, MOHAVE County, Arizona.

LOCATOR:

ARIZONA STATE OFFICE
ENERGY FUELS EXPLORATION COMPANY AND MANAGEMENT

By Dean G. Roberts JAN 28 1982
Duly Authorized Agent 7:45 A.M.

PHOENIX, ARIZONA

STATE OF)
) ss.
COUNTY OF COCONINO)

On this 30th day of December, 1981, before me personally appeared Dean G. Roberts, duly authorized agent of Energy Fuels Exploration Company, a Colorado corporation, known to me to be the person who executed the within instrument on behalf of the corporation therein named and acknowledged to me that such corporation executed the same.

IN WITNESS WHEREOF, I have hereunto set my hand and official seal.

Notary Public

My Commission Expires: 4-9-85.

153185

scale 1" = 2000'

TIE: Cor. 1 of PINYON 554 is 15270.89' South and 8951.91' East from the NE Cor. of Sec. 12, T36N, R5W.

LODE LOCATION NOTICE AND CERTIFICATE

STATE OF)
) ss.
COUNTY OF)

The undersigned, DEAN G ROBERTS, in preparing this Lode Location Notice and Certificate is acting for and in behalf of Energy Fuels Exploration Company, a Colorado corporation, whose address is 1515 Arapahoe Street, Denver, Colorado 80202 (hereinafter called "Energy Fuels").

1. Claim. The PINYON # 546 claim is located by Energy Fuels on this 4 day of NOV, 1981, for mining purposes and is 1500 linear feet in length along the vein or lode containing valuable minerals and 300 linear feet in width on each side of the center line of this claim and is located for all surface rights, privileges, minerals and other rights granted by the existing laws and customs. The general course of this claim is from WEST to EAST (general direction).

2. Location Monument. The location monument on which this notice is posted is located in Section 17, Township 36N, Range 4W, and is situated within the boundaries of this claim at Corner No. 1 which is the NW corner of this claim. The location monument lies on the WEST end of this claim and is 1500 feet from the opposite end of this claim.

3. Description. The description of this claim, its boundaries and its locality are as follows:

(a) Location: The claim is located in the SE 1/4, SEC 17 & NE 1/4, Section 20, Township 36N, Range 4W, Gila & Salt River Base Meridian, HACKS CANYON Mining District, County of MOHAVE, and State of Arizona.

(b) Description: The boundary of this claim can be readily traced, viz: Beginning at Corner No. 1 of this claim, common with Corner No. 2 of the PINYON # 502 Claim, thence SOUTH, 300 feet to End Center; thence SOUTH, 300 feet to Corner No. 4; thence EAST, 1500 feet to Corner No. 3; thence NORTH, 300 feet to End Center; thence NORTH, 300 feet to Corner No. 2; thence WEST, 1500 feet to Corner No. 1; the place of beginning.

(c) Tie: Corner No. 1 of this claim can be located by proceeding 10470.89 feet due SOUTH and 8951.91 feet due EAST from the NE corner (permanent monument/benchmark) of Section 12, Township 36N, Range 5W, of the Gila & Salt River Base Meridian, MOHAVE County, Arizona.

LOCATOR:

ENERGY FUELS EXPLORATION COMPANY ARIZONA STATE OFFICE
BU. LAND MANAGEMENT

By Dean G Roberts Duly Authorized Agent

7:45 A.M.
PHOENIX, ARIZONA

STATE OF ARIZONA)
) ss.
COUNTY OF COCONINO)

On this 30th day of December, 1981, before me personally appeared Dean G. Roberts, duly authorized agent of Energy Fuels Exploration Company, a Colorado corporation, known to me to be the person who executed the within instrument on behalf of the corporation therein named and acknowledged to me that such corporation executed the same.

IN WITNESS WHEREOF, I have hereunto set my hand and official seal.

My Commission Expires: 7-9-85.
[Signature]
Notary Public

153186

scale 1" = 2000'

TIE: Cor. 1 of PINYON 554 is 15270.89' South and 8951.91' East from the NE Cor. of Sec. 12, T36N, R5W.

LODE LOCATION NOTICE AND CERTIFICATE

STATE OF)
) ss.
 COUNTY OF)

The undersigned, DEAN G ROBERTS, in preparing this Lode Location Notice and Certificate is acting for and in behalf of Energy Fuels Exploration Company, a Colorado corporation, whose address is 1515 Arapahoe Street, Denver, Colorado 80202 (hereinafter called "Energy Fuels").

1. Claim. The PINYON # 547 claim is located by Energy Fuels on this 4 day of NOV, 1981, for mining purposes and is 1500 linear feet in length along the vein or lode containing valuable minerals and 300 linear feet in width on each side of the center line of this claim and is located for all surface rights, privileges, minerals and other rights granted by the existing laws and customs. The general course of this claim is from WEST to EAST (general direction).

2. Location Monument. The location monument on which this notice is posted is located in Section 20, Township 36N, Range 4W, and is situated within the boundaries of this claim at Corner No. 1 which is the NW corner of this claim. The location monument lies on the WEST end of this claim and is 1500 feet from the opposite end of this claim.

3. Description. The description of this claim, its boundaries and its locality are as follows:

(a) Location: The claim is located in the NE 1/4, Section 20, Township 36N, Range 4W, Gila & Salt River Base Meridian, HACKS CANYON Mining District, County of MOHAVE, and State of Arizona.

(b) Description: The boundary of this claim can be readily traced, viz: Beginning at Corner No. 1 of this claim, common with Corner No. 2 of the PINYON # 503 Claim, thence SOUTH, 300 feet to End Center; thence SOUTH, 300 feet to Corner No. 4; thence EAST, 1500 feet to Corner No. 3; thence NORTH, 300 feet to End Center; thence NORTH, 300 feet to Corner No. 2; thence WEST, 1500 feet to Corner No. 1; the place of beginning.

(c) Tie: Corner No. 1 of this claim can be located by proceeding 11070.89 feet due SOUTH and 8951.91 feet due EAST from the NE corner (permanent monument/benchmark) of Section 12, Township 36N, Range 5W, of the Gila & Salt River Base Meridian, MOHAVE County, Arizona.

LOCATOR:

ARIZONA STATE OFFICE
 BUREAU OF LAND MANAGEMENT
 ENERGY FUELS EXPLORATION COMPANY

By Dean G. Roberts JAN 28 1982
 Duly Authorized Agent
 PHOENIX, ARIZONA

STATE OF ARIZONA)
) ss.
 COUNTY OF COCONINO)

On this 30th day of December, 1981, before me personally appeared Dean G. Roberts, duly authorized agent of Energy Fuels Exploration Company, a Colorado corporation, known to me to be the person who executed the within instrument on behalf of the corporation therein named and acknowledged to me that such corporation executed the same.

IN WITNESS WHEREOF, I have hereunto set my hand and official seal.

My Commission Expires: 4-9-85

Jinda S. Talley
 Notary Public

153187

LOCATION MAP
PINYON LODGE CLAIMS
MOHAVE COUNTY, ARIZONA

scale 1" = 2000'

									T37N
	PINYON 520	PINYON 564	PINYON 608	PINYON 652	PINYON 696	PINYON 740	PINYON 787	PINYON 837	T36N
	PINYON 521	PINYON 565	PINYON 609	PINYON 653	PINYON 697	PINYON 741	PINYON 788	PINYON 838	
	PINYON 522	PINYON 566	PINYON 610	PINYON 654	PINYON 698	PINYON 742	PINYON 789	PINYON 839	
Sec 5	PINYON 523	PINYON 567	PINYON 611 Sec 4	PINYON 655	PINYON 699	PINYON 745	PINYON 790 Sec 3	PINYON 840	Sec 2
	PINYON 524	PINYON 568	PINYON 612	PINYON 656	PINYON 700	PINYON 746	PINYON 791	PINYON 841	
	PINYON 525	PINYON 569	PINYON 613	PINYON 657	PINYON 701	PINYON 747	PINYON 792	PINYON 842	
	PINYON 526	PINYON 570	PINYON 614	PINYON 658	PINYON 702	PINYON 748	PINYON 793	PINYON 843	
	PINYON 527	PINYON 571	PINYON 615	PINYON 659	PINYON 703	PINYON 749	PINYON 794	PINYON 844	
	PINYON 528	PINYON 572	PINYON 616	PINYON 660	PINYON 704	PINYON 750	PINYON 795	PINYON 845	
	PINYON 529	PINYON 573	PINYON 617	PINYON 661	PINYON 705	PINYON 751	PINYON 796	PINYON 846	
	PINYON 530	PINYON 574	PINYON 618	PINYON 662	PINYON 706	PINYON 752	PINYON 797	PINYON 847	
Sec 8	PINYON 531	PINYON 575	PINYON 619 Sec 9	PINYON 663	PINYON 707	PINYON 753	PINYON 798 Sec 10	PINYON 848	Sec 11
	PINYON 532	PINYON 576	PINYON 620	PINYON 664	PINYON 708	PINYON 754	PINYON 799	PINYON 849	
	PINYON 533	PINYON 577	PINYON 621	PINYON 665	PINYON 709	PINYON 755	PINYON 800	PINYON 850	
	PINYON 534	PINYON 578	PINYON 622	PINYON 666	PINYON 710	PINYON 756	PINYON 801	PINYON 851	
	PINYON 535	PINYON 579	PINYON 623	PINYON 667	PINYON 711	PINYON 757	PINYON 802	PINYON 852	
	PINYON 536	PINYON 580	PINYON 624	PINYON 668	PINYON 712	PINYON 758	PINYON 803	PINYON 853	
	PINYON 537	PINYON 581	PINYON 625	PINYON 669	PINYON 713	PINYON 759	PINYON 804	PINYON 854	
	PINYON 538	PINYON 582	PINYON 626	PINYON 670	PINYON 714	PINYON 760	PINYON 805	PINYON 855	
	PINYON 539	PINYON 583	PINYON 627	PINYON 671	PINYON 715	PINYON 761	PINYON 806	PINYON 856	
Sec 17	PINYON 540	PINYON 584	PINYON 628 Sec 16	PINYON 672	PINYON 716	PINYON 762	PINYON 807 Sec 15	PINYON 857	Sec 14
	PINYON 541	PINYON 585	PINYON 629	PINYON 673	PINYON 717	PINYON 763	PINYON 808	PINYON 858	
	PINYON 542	PINYON 586	PINYON 630	PINYON 674	PINYON 718	PINYON 764	PINYON 809	PINYON 859	
	PINYON 543	PINYON 587	PINYON 631	PINYON 675	PINYON 719	PINYON 765	PINYON 810	PINYON 860	
	PINYON 544	PINYON 588	PINYON 632	PINYON 676	PINYON 720	PINYON 766	PINYON 811	PINYON 861	
	PINYON 545	PINYON 589	PINYON 633	PINYON 677	PINYON 721	PINYON 767	PINYON 812	PINYON 862	
	PINYON 546	PINYON 590	PINYON 634	PINYON 678	PINYON 722	PINYON 768	PINYON 813	PINYON 863	
	PINYON 547	PINYON 591	PINYON 635	PINYON 679	PINYON 723	PINYON 769	PINYON 814	PINYON 864	
	PINYON 548	PINYON 592	PINYON 636	PINYON 680	PINYON 724	PINYON 770	PINYON 815	PINYON 865	
Sec 20	PINYON 549	PINYON 593	PINYON 637 Sec 21	PINYON 681	PINYON 725	PINYON 771	PINYON 816 Sec 22	PINYON 866	
	PINYON 550	PINYON 594	PINYON 638	PINYON 682	PINYON 726	PINYON 772	PINYON 817	PINYON 867	
	PINYON 551	PINYON 595	PINYON 639	PINYON 683	PINYON 727	PINYON 773	PINYON 818	PINYON 868	
	PINYON 552	PINYON 596	PINYON 640	PINYON 684	PINYON 728	PINYON 774	PINYON 819	PINYON 869	
	PINYON 553	PINYON 597	PINYON 641	PINYON 685	PINYON 729	PINYON 775	PINYON 820	PINYON 870	
	PINYON 554	PINYON 598	PINYON 642	PINYON 686	PINYON 730	PINYON 776	PINYON 821	PINYON 871	

BEARING 00°N

BEARING 00°E

300'
1500'

1
4

2
3

ARIZONA STATE OFFICE
LAND MANAGEMENT
JAN 28 1982
7:45 AM
PHOENIX, ARIZONA

TIE: Cor. 1 of PINYON 554 is 15270.89' South and
6951.91' East from the NE Cor. of Sec. 12, T36N, R5W.

LODE LOCATION NOTICE AND CERTIFICATE

STATE OF)
) ss.
 COUNTY OF)

The undersigned, DEAN G ROBERTS, in preparing this Lode Location Notice and Certificate is acting for and in behalf of Energy Fuels Exploration Company, a Colorado corporation, whose address is 1515 Arapahoe Street, Denver, Colorado 80202 (hereinafter called "Energy Fuels").

1. Claim. The PINYON # 548 claim is located by Energy Fuels on this 4 day of NOV, 1981, for mining purposes and is 1500 linear feet in length along the vein or lode containing valuable minerals and 300 linear feet in width on each side of the center line of this claim and is located for all surface rights, privileges, minerals and other rights granted by the existing laws and customs. The general course of this claim is from WEST to EAST (general direction).

2. Location Monument. The location monument on which this notice is posted is located in Section 20, Township 36N, Range 4W, and is situated within the boundaries of this claim at Corner No. 1 which is the NW corner of this claim. The location monument lies on the WEST end of this claim and is 1500 feet from the opposite end of this claim.

3. Description. The description of this claim, its boundaries and its locality are as follows:

(a) Location: The claim is located in the NE 1/4, Section 20, Township 36N, Range 4W, Gila & Salt River Base Meridian, HACKS CANYON Mining District, County of MOHAVE, and State of Arizona.

(b) Description: The boundary of this claim can be readily traced, viz: Beginning at Corner No. 1 of this claim, common with Corner No. 2 of the PINYON # 504 Claim, thence SOUTH, 300 feet to End Center; thence SOUTH, 300 feet to Corner No. 4; thence EAST, 1500 feet to Corner No. 3; thence NORTH, 300 feet to End Center; thence NORTH, 300 feet to Corner No. 2; thence WEST, 1500 feet to Corner No. 1; the place of beginning.

(c) Tie: Corner No. 1 of this claim can be located by proceeding 11670.89 feet due SOUTH and 8951.91 feet due EAST from the NE corner (permanent monument/benchmark) of Section 12, Township 36N, Range 5W, of the Gila & Salt River Base Meridian, MOHAVE County, Arizona.

LOCATOR:

ENERGY FUELS EXPLORATION COMPANY ARIZONA STATE OFFICE
 BU. LAND MANAGEMENT

By Dean G. Roberts JAN 28 1982
 Duly Authorized Agent 7:45 A.M.
 PHOENIX, ARIZONA

STATE OF ARIZONA)
) ss.
 COUNTY OF COCONINO)

On this 30th day of December, 1981, before me personally appeared Dean G. Roberts, duly authorized agent of Energy Fuels Exploration Company, a Colorado corporation, known to me to be the person who executed the within instrument on behalf of the corporation therein named and acknowledged to me that such corporation executed the same.

IN WITNESS WHEREOF, I have hereunto set my hand and official seal.

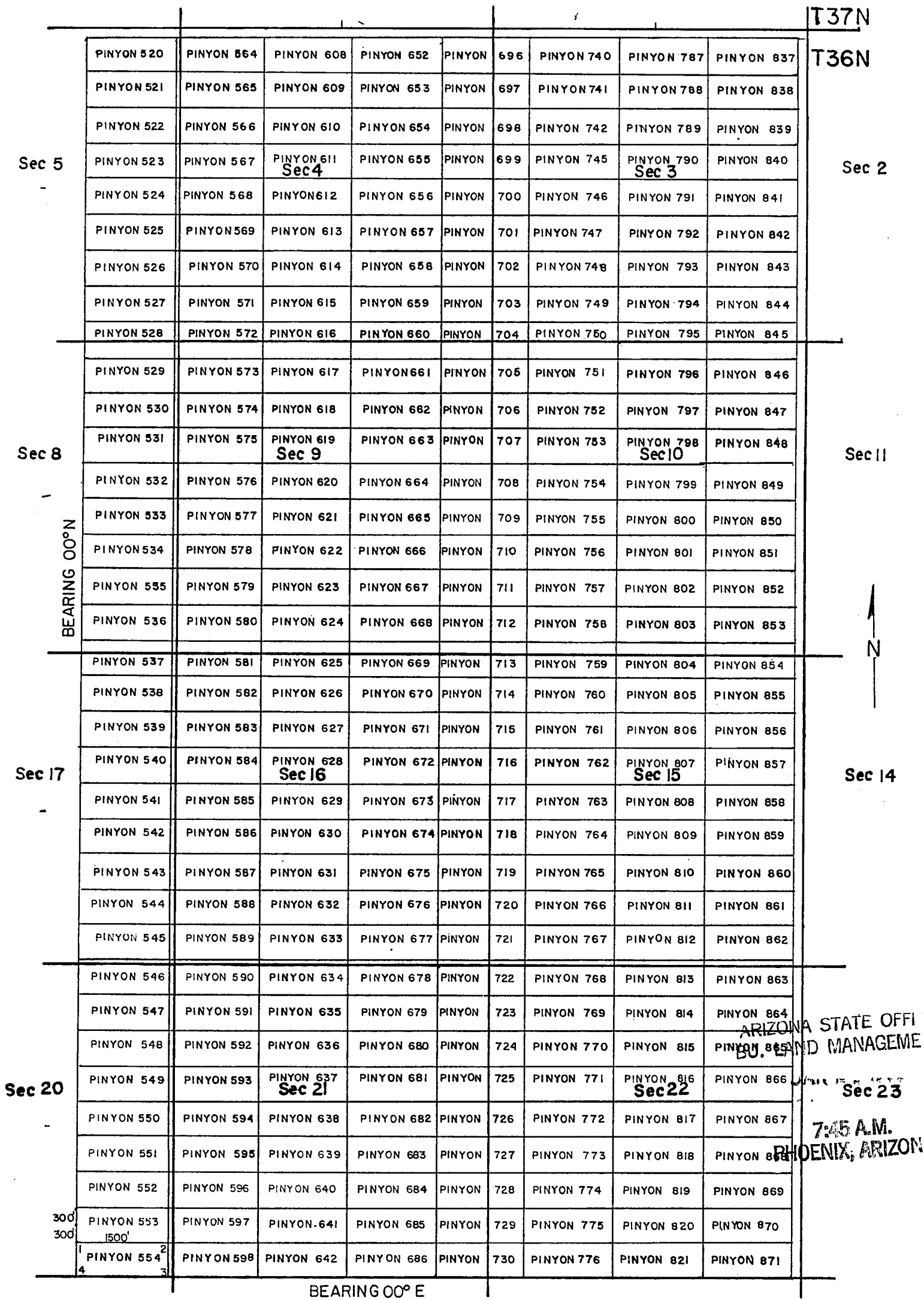
James S. Hallan
 Notary Public

My Commission Expires: 4-9-85.

HC
 15
 88
 88

LOCATION MAP
PINYON LODE CLAIMS
MOHAVE COUNTY, ARIZONA

scale 1" = 2000'



All location monuments, corners and end centers are 2" X 2" X 4" wooden posts.

TIE: Cor. 1 of PINYON 554 is 15270.89' South and 6951.91' East from the NE Cor. of Sec. 12, T36N, R5W.

LODE LOCATION NOTICE AND CERTIFICATE

STATE OF)
) ss.
COUNTY OF)

The undersigned, DEAN G ROBERTS, in preparing this Lode Location Notice and Certificate is acting for and in behalf of Energy Fuels Exploration Company, a Colorado corporation, whose address is 1515 Arapahoe Street, Denver, Colorado 80202 (hereinafter called "Energy Fuels").

1. Claim. The PINYON # 549 claim is located by Energy Fuels on this 4 day of NOV, 1981, for mining purposes and is 1500 linear feet in length along the vein or lode containing valuable minerals and 300 linear feet in width on each side of the center line of this claim and is located for all surface rights, privileges, minerals and other rights granted by the existing laws and customs. The general course of this claim is from WEST to EAST (general direction).

2. Location Monument. The location monument on which this notice is posted is located in Section 20, Township 36 N, Range 4 W, and is situated within the boundaries of this claim at Corner No. 1 which is the NW corner of this claim. The location monument lies on the WEST end of this claim and is 1500 feet from the opposite end of this claim.

3. Description. The description of this claim, its boundaries and its locality are as follows:

(a) Location: The claim is located in the NE 1/4, Section 20, Township 36 N, Range 4 W, Gila & Salt River Base Meridian, HACKS CANYON Mining District, County of MOHAVE, and State of Arizona.

(b) Description: The boundary of this claim can be readily traced, viz: Beginning at Corner No. 1 of this claim, common with Corner No. 2 of the PINYON # 505 Claim, thence SOUTH, 300 feet to End Center; thence SOUTH, 300 feet to Corner No. 4; thence EAST, 1500 feet to Corner No. 3; thence NORTH, 300 feet to End Center; thence NORTH, 300 feet to Corner No. 2; thence WEST, 1500 feet to Corner No. 1; the place of beginning.

(c) Tie: Corner No. 1 of this claim can be located by proceeding 12270.89 feet due SOUTH and 8951.91 feet due EAST from the NE corner (permanent monument/benchmark) of Section 12, Township 36 N, Range 5 W, of the Gila & Salt River Base Meridian, MOHAVE County, Arizona.

LOCATOR:

ENERGY FUELS EXPLORATION COMPANY
ARIZONA STATE OFFICE
BU. LAND MANAGEMENT
By Dean G. Roberts
Duly Authorized Agent

7:45 A.M.
PHOENIX, ARIZONA

STATE OF ARIZONA)
) ss.
COUNTY OF COCONINO)

On this 30th day of December, 1981, before me personally appeared Dean G. Roberts, duly authorized agent of Energy Fuels Exploration Company, a Colorado corporation, known to me to be the person who executed the within instrument on behalf of the corporation therein named and acknowledged to me that such corporation executed the same.

IN WITNESS WHEREOF, I have hereunto set my hand and official seal.

My Commission Expires: 4-9-85.

John S. Allen
Notary Public

MC 153189

LOCATION MAP
PINYON LODGE CLAIMS
MOHAVE COUNTY, ARIZONA

scale 1" = 2000'

									T37N
Sec 5	PINYON 520	PINYON 564	PINYON 608	PINYON 652	PINYON 696	PINYON 740	PINYON 787	PINYON 837	T36N
	PINYON 521	PINYON 565	PINYON 609	PINYON 653	PINYON 697	PINYON 741	PINYON 788	PINYON 838	Sec 2
	PINYON 522	PINYON 566	PINYON 610	PINYON 654	PINYON 698	PINYON 742	PINYON 789	PINYON 839	
	PINYON 523	PINYON 567	PINYON 611 Sec 4	PINYON 655	PINYON 699	PINYON 745	PINYON 790 Sec 3	PINYON 840	
	PINYON 524	PINYON 568	PINYON 612	PINYON 656	PINYON 700	PINYON 746	PINYON 791	PINYON 841	
	PINYON 525	PINYON 569	PINYON 613	PINYON 657	PINYON 701	PINYON 747	PINYON 792	PINYON 842	
	PINYON 526	PINYON 570	PINYON 614	PINYON 658	PINYON 702	PINYON 748	PINYON 793	PINYON 843	
	PINYON 527	PINYON 571	PINYON 615	PINYON 659	PINYON 703	PINYON 749	PINYON 794	PINYON 844	
Sec 8	PINYON 528	PINYON 572	PINYON 616	PINYON 660	PINYON 704	PINYON 750	PINYON 795	PINYON 845	Sec 11
	PINYON 529	PINYON 573	PINYON 617	PINYON 661	PINYON 705	PINYON 751	PINYON 796	PINYON 846	
	PINYON 530	PINYON 574	PINYON 618	PINYON 662	PINYON 706	PINYON 752	PINYON 797	PINYON 847	
	PINYON 531	PINYON 575	PINYON 619 Sec 9	PINYON 663	PINYON 707	PINYON 753	PINYON 798 Sec 10	PINYON 848	
	PINYON 532	PINYON 576	PINYON 620	PINYON 664	PINYON 708	PINYON 754	PINYON 799	PINYON 849	
	PINYON 533	PINYON 577	PINYON 621	PINYON 665	PINYON 709	PINYON 755	PINYON 800	PINYON 850	
	PINYON 534	PINYON 578	PINYON 622	PINYON 666	PINYON 710	PINYON 756	PINYON 801	PINYON 851	
	PINYON 535	PINYON 579	PINYON 623	PINYON 667	PINYON 711	PINYON 757	PINYON 802	PINYON 852	
Sec 17	PINYON 536	PINYON 580	PINYON 624	PINYON 668	PINYON 712	PINYON 758	PINYON 803	PINYON 853	Sec 14
	PINYON 537	PINYON 581	PINYON 625	PINYON 669	PINYON 713	PINYON 759	PINYON 804	PINYON 854	
	PINYON 538	PINYON 582	PINYON 626	PINYON 670	PINYON 714	PINYON 760	PINYON 805	PINYON 855	
	PINYON 539	PINYON 583	PINYON 627	PINYON 671	PINYON 715	PINYON 761	PINYON 806	PINYON 856	
	PINYON 540	PINYON 584	PINYON 628 Sec 16	PINYON 672	PINYON 716	PINYON 762	PINYON 807 Sec 15	PINYON 857	
	PINYON 541	PINYON 585	PINYON 629	PINYON 673	PINYON 717	PINYON 763	PINYON 808	PINYON 858	
	PINYON 542	PINYON 586	PINYON 630	PINYON 674	PINYON 718	PINYON 764	PINYON 809	PINYON 859	
	PINYON 543	PINYON 587	PINYON 631	PINYON 675	PINYON 719	PINYON 765	PINYON 810	PINYON 860	
Sec 20	PINYON 544	PINYON 588	PINYON 632	PINYON 676	PINYON 720	PINYON 766	PINYON 811	PINYON 861	Sec 23
	PINYON 545	PINYON 589	PINYON 633	PINYON 677	PINYON 721	PINYON 767	PINYON 812	PINYON 862	
	PINYON 546	PINYON 590	PINYON 634	PINYON 678	PINYON 722	PINYON 768	PINYON 813	PINYON 863	
	PINYON 547	PINYON 591	PINYON 635	PINYON 679	PINYON 723	PINYON 769	PINYON 814	PINYON 864	
	PINYON 548	PINYON 592	PINYON 636	PINYON 680	PINYON 724	PINYON 770	PINYON 815	PINYON 865	
	PINYON 549	PINYON 593	PINYON 637 Sec 21	PINYON 681	PINYON 725	PINYON 771	PINYON 816 Sec 22	PINYON 866	
	PINYON 550	PINYON 594	PINYON 638	PINYON 682	PINYON 726	PINYON 772	PINYON 817	PINYON 867	
	PINYON 551	PINYON 595	PINYON 639	PINYON 683	PINYON 727	PINYON 773	PINYON 818	PINYON 868	
300' 300'	PINYON 552	PINYON 596	PINYON 640	PINYON 684	PINYON 728	PINYON 774	PINYON 819	PINYON 869	7:45 A.M. PHOENIX, ARIZONA
	PINYON 553	PINYON 597	PINYON 641	PINYON 685	PINYON 729	PINYON 775	PINYON 820	PINYON 870	
	PINYON 554	PINYON 598	PINYON 642	PINYON 686	PINYON 730	PINYON 776	PINYON 821	PINYON 871	

BEARING 00° E

All location monuments, corners and end centers are 2" X 2" X 4' wooden posts.

TIE: Cor. 1 of PINYON 554 is 15270.89' South and 8951.91' East from the NE Cor. of Sec. 12, T36N, R5W.

LODE LOCATION NOTICE AND CERTIFICATE

STATE OF)
) ss.
 COUNTY OF)

The undersigned, DEAN G ROBERTS, in preparing this Lode Location Notice and Certificate is acting for and in behalf of Energy Fuels Exploration Company, a Colorado corporation, whose address is 1515 Arapahoe Street, Denver, Colorado 80202 (hereinafter called "Energy Fuels").

1. Claim. The PINYON # 550 claim is located by Energy Fuels on this 4 day of NOV, 1981, for mining purposes and is 1500 linear feet in length along the vein or lode containing valuable minerals and 300 linear feet in width on each side of the center line of this claim and is located for all surface rights, privileges, minerals and other rights granted by the existing laws and customs. The general course of this claim is from WEST to EAST (general direction).

2. Location Monument. The location monument on which this notice is posted is located in Section 20, Township 36N, Range 4W, and is situated within the boundaries of this claim at Corner No. 1 which is the NW corner of this claim. The location monument lies on the WEST end of this claim and is 1500 feet from the opposite end of this claim.

3. Description. The description of this claim, its boundaries and its locality are as follows:

(a) Location: The claim is located in the NE & SE 1/4's, Section 20, Township 36N, Range 4W, Gila & Salt River Base Meridian, HACKS CANYON Mining District, County of MOHAVE, and State of Arizona.

(b) Description: The boundary of this claim can be readily traced, viz: Beginning at Corner No. 1 of this claim, common with Corner No. 2 of the PINYON # 506 Claim, thence SOUTH, 300 feet to End Center; thence SOUTH, 300 feet to Corner No. 4; thence EAST, 1500 feet to Corner No. 3; thence NORTH, 300 feet to End Center; thence NORTH, 300 feet to Corner No. 2; thence WEST, 1500 feet to Corner No. 1; the place of beginning.

(c) Tie: Corner No. 1 of this claim can be located by proceeding 12870.89 feet due SOUTH and 8951.91 feet due EAST from the NE corner (permanent monument/benchmark) of Section 12, Township 36N, Range 5W, of the Gila & Salt River Base Meridian, MOHAVE County, Arizona.

LOCATOR:

ENERGY FUELS EXPLORATION COMPANY ARIZONA STATE OFFICE
 BU. LAND MANAGEMENT

By Dean G. Roberts JAN 28 1982
 Duly Authorized Agent

STATE OF ARIZONA)
) ss.
 COUNTY OF COCONINO)

7:45 A.M.
 PHOENIX, ARIZONA

On this 30th day of December, 1981, before me personally appeared Dean G. Roberts, duly authorized agent of Energy Fuels Exploration Company, a Colorado corporation, known to me to be the person who executed the within instrument on behalf of the corporation therein named and acknowledged to me that such corporation executed the same.

IN WITNESS WHEREOF, I have hereunto set my hand and official seal.

James S. Kelly
 Notary Public

My Commission Expires: 4-9-85.

152900

LOCATION MAP
PINYON LODGE CLAIMS
MOHAVE COUNTY, ARIZONA

scale 1" = 2000'

									T37N
	PINYON 520	PINYON 564	PINYON 608	PINYON 652	PINYON 696	PINYON 740	PINYON 787	PINYON 837	T36N
	PINYON 521	PINYON 565	PINYON 609	PINYON 653	PINYON 697	PINYON 741	PINYON 788	PINYON 838	
	PINYON 522	PINYON 566	PINYON 610	PINYON 654	PINYON 698	PINYON 742	PINYON 789	PINYON 839	
Sec 5	PINYON 523	PINYON 567	PINYON 611 Sec 4	PINYON 655	PINYON 699	PINYON 745	PINYON 790 Sec 3	PINYON 840	Sec 2
	PINYON 524	PINYON 568	PINYON 612	PINYON 656	PINYON 700	PINYON 746	PINYON 791	PINYON 841	
	PINYON 525	PINYON 569	PINYON 613	PINYON 657	PINYON 701	PINYON 747	PINYON 792	PINYON 842	
	PINYON 526	PINYON 570	PINYON 614	PINYON 658	PINYON 702	PINYON 748	PINYON 793	PINYON 843	
	PINYON 527	PINYON 571	PINYON 615	PINYON 659	PINYON 703	PINYON 749	PINYON 794	PINYON 844	
	PINYON 528	PINYON 572	PINYON 616	PINYON 660	PINYON 704	PINYON 750	PINYON 795	PINYON 845	
	PINYON 529	PINYON 573	PINYON 617	PINYON 661	PINYON 705	PINYON 751	PINYON 796	PINYON 846	
	PINYON 530	PINYON 574	PINYON 618	PINYON 662	PINYON 706	PINYON 752	PINYON 797	PINYON 847	
Sec 8	PINYON 531	PINYON 575	PINYON 619 Sec 9	PINYON 663	PINYON 707	PINYON 753	PINYON 798 Sec 10	PINYON 848	Sec 11
	PINYON 532	PINYON 576	PINYON 620	PINYON 664	PINYON 708	PINYON 754	PINYON 799	PINYON 849	
	PINYON 533	PINYON 577	PINYON 621	PINYON 665	PINYON 709	PINYON 755	PINYON 800	PINYON 850	
	PINYON 534	PINYON 578	PINYON 622	PINYON 666	PINYON 710	PINYON 756	PINYON 801	PINYON 851	
	PINYON 535	PINYON 579	PINYON 623	PINYON 667	PINYON 711	PINYON 757	PINYON 802	PINYON 852	
	PINYON 536	PINYON 580	PINYON 624	PINYON 668	PINYON 712	PINYON 758	PINYON 803	PINYON 853	
	PINYON 537	PINYON 581	PINYON 625	PINYON 669	PINYON 713	PINYON 759	PINYON 804	PINYON 854	
	PINYON 538	PINYON 582	PINYON 626	PINYON 670	PINYON 714	PINYON 760	PINYON 805	PINYON 855	
	PINYON 539	PINYON 583	PINYON 627	PINYON 671	PINYON 715	PINYON 761	PINYON 806	PINYON 856	
Sec 17	PINYON 540	PINYON 584	PINYON 628 Sec 16	PINYON 672	PINYON 716	PINYON 762	PINYON 807 Sec 15	PINYON 857	Sec 14
	PINYON 541	PINYON 585	PINYON 629	PINYON 673	PINYON 717	PINYON 763	PINYON 808	PINYON 858	
	PINYON 542	PINYON 586	PINYON 630	PINYON 674	PINYON 718	PINYON 764	PINYON 809	PINYON 859	
	PINYON 543	PINYON 587	PINYON 631	PINYON 675	PINYON 719	PINYON 765	PINYON 810	PINYON 860	
	PINYON 544	PINYON 588	PINYON 632	PINYON 676	PINYON 720	PINYON 766	PINYON 811	PINYON 861	
	PINYON 545	PINYON 589	PINYON 633	PINYON 677	PINYON 721	PINYON 767	PINYON 812	PINYON 862	
	PINYON 546	PINYON 590	PINYON 634	PINYON 678	PINYON 722	PINYON 768	PINYON 813	PINYON 863	
	PINYON 547	PINYON 591	PINYON 635	PINYON 679	PINYON 723	PINYON 769	PINYON 814	PINYON 864	
	PINYON 548	PINYON 592	PINYON 636	PINYON 680	PINYON 724	PINYON 770	PINYON 815	PINYON 865	
Sec 20	PINYON 549	PINYON 593	PINYON 637 Sec 21	PINYON 681	PINYON 725	PINYON 771	PINYON 816 Sec 22	PINYON 866	Sec 23
	PINYON 550	PINYON 594	PINYON 638	PINYON 682	PINYON 726	PINYON 772	PINYON 817	PINYON 867	
	PINYON 551	PINYON 595	PINYON 639	PINYON 683	PINYON 727	PINYON 773	PINYON 818	PINYON 868	
	PINYON 552	PINYON 596	PINYON 640	PINYON 684	PINYON 728	PINYON 774	PINYON 819	PINYON 869	
	PINYON 553	PINYON 597	PINYON 641	PINYON 685	PINYON 729	PINYON 775	PINYON 820	PINYON 870	
	PINYON 554	PINYON 598	PINYON 642	PINYON 686	PINYON 730	PINYON 776	PINYON 821	PINYON 871	

All location monuments, corners and end centers
are 2" X 2" X 4' wooden posts.

TIE: Cor. 1 of PINYON 554 is 15270.89' South and
8951.91' East from the NE Cor. of Sec. 12, T36N, R5W.

LODE LOCATION NOTICE AND CERTIFICATE

STATE OF)

) ss.

COUNTY OF)

The undersigned, DEAN G ROBERTS, in preparing this Lode Location Notice and Certificate is acting for and in behalf of Energy Fuels Exploration Company, a Colorado corporation, whose address is 1515 Arapahoe Street, Denver, Colorado 80202 (hereinafter called "Energy Fuels").

1. Claim. The PINYON # 551 claim is located by Energy Fuels on this 4 day of NOV, 1981, for mining purposes and is 1500 linear feet in length along the vein or lode containing valuable minerals and 300 linear feet in width on each side of the center line of this claim and is located for all surface rights, privileges, minerals and other rights granted by the existing laws and customs. The general course of this claim is from WEST to EAST (general direction).

2. Location Monument. The location monument on which this notice is posted is located in Section 20, Township 36N, Range 4W, and is situated within the boundaries of this claim at Corner No. 1 which is the NW corner of this claim. The location monument lies on the WEST end of this claim and is 1500 feet from the opposite end of this claim.

3. Description. The description of this claim, its boundaries and its locality are as follows:

(a) Location: The claim is located in the SE 1/4, Section 20, Township 36N, Range 4W, Gila & Salt River Base Meridian, HACKS CANYON Mining District, County of MOHAVE, and State of Arizona.

(b) Description: The boundary of this claim can be readily traced, viz: Beginning at Corner No. 1 of this claim, common with Corner No. 2 of the PINYON # 507 Claim, thence SOUTH, 300 feet to End Center; thence SOUTH, 300 feet to Corner No. 4; thence EAST, 1500 feet to Corner No. 3; thence NORTH, 300 feet to End Center; thence NORTH, 300 feet to Corner No. 2; thence WEST, 1500 feet to Corner No. 1; the place of beginning.

(c) Tie: Corner No. 1 of this claim can be located by proceeding 13470.89 feet due SOUTH and 8951.91 feet due EAST from the NE corner (permanent monument/benchmark) of Section 12, Township 36N, Range 5W, of the Gila & Salt River Base Meridian, MOHAVE County, Arizona.

LOCATOR:

ENERGY FUELS EXPLORATION COMPANY

By Dean G. Roberts
Duly Authorized Agent

ARIZONA STATE OFFICE
BUREAU OF LAND MANAGEMENT

JAN 28 1982

7:45 A.M.
PHOENIX, ARIZONA

STATE OF

ARIZONA
COCONINO

COUNTY OF

) ss.

On this 30th day of December, 1981, before me personally appeared Dean G Roberts, duly authorized agent of Energy Fuels Exploration Company, a Colorado corporation, known to me to be the person who executed the within instrument on behalf of the corporation therein named and acknowledged to me that such corporation executed the same.

IN WITNESS WHEREOF, I have hereunto set my hand and official seal.

John S. Tallant
Notary Public

My Commission Expires: 4-9-85.

A 153191

LOCATION MAP
PINYON LODGE CLAIMS
MOHAVE COUNTY, ARIZONA

scale 1" = 2000'

									T37N
Sec 5	PINYON 520	PINYON 564	PINYON 608	PINYON 652	PINYON 696	PINYON 740	PINYON 787	PINYON 837	T36N
	PINYON 521	PINYON 565	PINYON 609	PINYON 653	PINYON 697	PINYON 741	PINYON 788	PINYON 838	Sec 2
	PINYON 522	PINYON 566	PINYON 610	PINYON 654	PINYON 698	PINYON 742	PINYON 789	PINYON 839	
	PINYON 523	PINYON 567	PINYON 611 Sec 4	PINYON 655	PINYON 699	PINYON 745	PINYON 790 Sec 3	PINYON 840	
	PINYON 524	PINYON 568	PINYON 612	PINYON 656	PINYON 700	PINYON 746	PINYON 791	PINYON 841	
	PINYON 525	PINYON 569	PINYON 613	PINYON 657	PINYON 701	PINYON 747	PINYON 792	PINYON 842	
	PINYON 526	PINYON 570	PINYON 614	PINYON 658	PINYON 702	PINYON 748	PINYON 793	PINYON 843	
	PINYON 527	PINYON 571	PINYON 615	PINYON 659	PINYON 703	PINYON 749	PINYON 794	PINYON 844	
	PINYON 528	PINYON 572	PINYON 616	PINYON 660	PINYON 704	PINYON 750	PINYON 795	PINYON 845	
Sec 8	PINYON 529	PINYON 573	PINYON 617	PINYON 661	PINYON 705	PINYON 751	PINYON 796	PINYON 846	Sec 11
	PINYON 530	PINYON 574	PINYON 618	PINYON 662	PINYON 706	PINYON 752	PINYON 797	PINYON 847	
	PINYON 531	PINYON 575	PINYON 619 Sec 9	PINYON 663	PINYON 707	PINYON 753	PINYON 798 Sec 10	PINYON 848	
	PINYON 532	PINYON 576	PINYON 620	PINYON 664	PINYON 708	PINYON 754	PINYON 799	PINYON 849	
	PINYON 533	PINYON 577	PINYON 621	PINYON 665	PINYON 709	PINYON 755	PINYON 800	PINYON 850	
	PINYON 534	PINYON 578	PINYON 622	PINYON 666	PINYON 710	PINYON 756	PINYON 801	PINYON 851	
	PINYON 535	PINYON 579	PINYON 623	PINYON 667	PINYON 711	PINYON 757	PINYON 802	PINYON 852	
	PINYON 536	PINYON 580	PINYON 624	PINYON 668	PINYON 712	PINYON 758	PINYON 803	PINYON 853	
	PINYON 537	PINYON 581	PINYON 625	PINYON 669	PINYON 713	PINYON 759	PINYON 804	PINYON 854	
Sec 17	PINYON 538	PINYON 582	PINYON 626	PINYON 670	PINYON 714	PINYON 760	PINYON 805	PINYON 855	Sec 14
	PINYON 539	PINYON 583	PINYON 627	PINYON 671	PINYON 715	PINYON 761	PINYON 806	PINYON 856	
	PINYON 540	PINYON 584	PINYON 628 Sec 16	PINYON 672	PINYON 716	PINYON 762	PINYON 807 Sec 15	PINYON 857	
	PINYON 541	PINYON 585	PINYON 629	PINYON 673	PINYON 717	PINYON 763	PINYON 808	PINYON 858	
	PINYON 542	PINYON 586	PINYON 630	PINYON 674	PINYON 718	PINYON 764	PINYON 809	PINYON 859	
	PINYON 543	PINYON 587	PINYON 631	PINYON 675	PINYON 719	PINYON 765	PINYON 810	PINYON 860	
	PINYON 544	PINYON 588	PINYON 632	PINYON 676	PINYON 720	PINYON 766	PINYON 811	PINYON 861	
	PINYON 545	PINYON 589	PINYON 633	PINYON 677	PINYON 721	PINYON 767	PINYON 812	PINYON 862	
	PINYON 546	PINYON 590	PINYON 634	PINYON 678	PINYON 722	PINYON 768	PINYON 813	PINYON 863	
Sec 20	PINYON 547	PINYON 591	PINYON 635	PINYON 679	PINYON 723	PINYON 769	PINYON 814	PINYON 864	STATE OFFICE ARIZONA BUTLER JAN 28 1922 7 45 A.M. PHOENIX, ARIZONA
	PINYON 548	PINYON 592	PINYON 636	PINYON 680	PINYON 724	PINYON 770	PINYON 815	PINYON 865	
	PINYON 549	PINYON 593	PINYON 637 Sec 21	PINYON 681	PINYON 725	PINYON 771	PINYON 816 Sec 22	PINYON 866	
	PINYON 550	PINYON 594	PINYON 638	PINYON 682	PINYON 726	PINYON 772	PINYON 817	PINYON 867	
	PINYON 551	PINYON 595	PINYON 639	PINYON 683	PINYON 727	PINYON 773	PINYON 818	PINYON 868	
	PINYON 552	PINYON 596	PINYON 640	PINYON 684	PINYON 728	PINYON 774	PINYON 819	PINYON 869	
	PINYON 553	PINYON 597	PINYON 641	PINYON 685	PINYON 729	PINYON 775	PINYON 820	PINYON 870	
	PINYON 554	PINYON 598	PINYON 642	PINYON 686	PINYON 730	PINYON 776	PINYON 821	PINYON 871	

All location monuments, corners and end centers
are 2" X 2" X 4' wooden posts.

TIE: Cor. 1 of PINYON 554 is 15270.89' South and
8951.91' East from the NE Cor. of Sec. 12, T36N, R5W.

LODE LOCATION NOTICE AND CERTIFICATE

STATE OF)
) ss.
COUNTY OF)

The undersigned, DEAN G ROBERTS, in preparing this Lode Location Notice and Certificate is acting for and in behalf of Energy Fuels Exploration Company, a Colorado corporation, whose address is 1515 Arapahoe Street, Denver, Colorado 80202 (hereinafter called "Energy Fuels").

1. Claim. The PINYON # 552 claim is located by Energy Fuels on this 4 day of NOV, 1981, for mining purposes and is 1500 linear feet in length along the vein or lode containing valuable minerals and 300 linear feet in width on each side of the center line of this claim and is located for all surface rights, privileges, minerals and other rights granted by the existing laws and customs. The general course of this claim is from WEST to EAST (general direction).

2. Location Monument. The location monument on which this notice is posted is located in Section 20, Township 36N, Range 4W, and is situated within the boundaries of this claim at Corner No. 1 which is the NW corner of this claim. The location monument lies on the WEST end of this claim and is 1500 feet from the opposite end of this claim.

3. Description. The description of this claim, its boundaries and its locality are as follows:

(a) Location: The claim is located in the SE 1/4, Section 20, Township 36N, Range 4W, Gila & Salt River Base Meridian, HACKS CANYON Mining District, County of MOHAVE, and State of Arizona.

(b) Description: The boundary of this claim can be readily traced, viz: Beginning at Corner No. 1 of this claim, common with Corner No. 2 of the PINYON # 508 Claim, thence SOUTH, 300 feet to End Center; thence SOUTH, 300 feet to Corner No. 4; thence EAST, 1500 feet to Corner No. 3; thence NORTH, 300 feet to End Center; thence NORTH, 300 feet to Corner No. 2; thence WEST, 1500 feet to Corner No. 1; the place of beginning.

(c) Tie: Corner No. 1 of this claim can be located by proceeding 14070.89 feet due SOUTH and 8951.91 feet due EAST from the NE corner (permanent monument/benchmark) of Section 12, Township 36N, Range 5W, of the Gila & Salt River Base Meridian, MOHAVE County, Arizona.

LOCATOR:

ENERGY FUELS EXPLORATION COMPANY

ARIZONA STATE OFFICE
BUL LAND MANAGEMENT

By Dean G. Roberts
Duly Authorized Agent

JAN 28 1982

7:45 A.M.
PHOENIX, ARIZONA

STATE OF ARIZONA)
) ss.
COUNTY OF COCONINO)

On this 30th day of December, 1981, before me personally appeared Dean G. Roberts, duly authorized agent of Energy Fuels Exploration Company, a Colorado corporation, known to me to be the person who executed the within instrument on behalf of the corporation therein named and acknowledged to me that such corporation executed the same.

IN WITNESS WHEREOF, I have hereunto set my hand and official seal.

John S. Hallam
Notary Public

My Commission Expires: 4-9-85.

HC 153192

LOCATION MAP
PINYON LODGE CLAIMS
MOHAVE COUNTY, ARIZONA

scale 1" = 2000'

									T37N
Sec 5	PINYON 520	PINYON 564	PINYON 608	PINYON 652	PINYON 696	PINYON 740	PINYON 787	PINYON 837	T36N
	PINYON 521	PINYON 565	PINYON 609	PINYON 653	PINYON 697	PINYON 741	PINYON 788	PINYON 838	
	PINYON 522	PINYON 566	PINYON 610	PINYON 654	PINYON 698	PINYON 742	PINYON 789	PINYON 839	
	PINYON 523	PINYON 567	PINYON 611 Sec 4	PINYON 655	PINYON 699	PINYON 745	PINYON 790 Sec 3	PINYON 840	
	PINYON 524	PINYON 568	PINYON 612	PINYON 656	PINYON 700	PINYON 746	PINYON 791	PINYON 841	
	PINYON 525	PINYON 569	PINYON 613	PINYON 657	PINYON 701	PINYON 747	PINYON 792	PINYON 842	
	PINYON 526	PINYON 570	PINYON 614	PINYON 658	PINYON 702	PINYON 748	PINYON 793	PINYON 843	
	PINYON 527	PINYON 571	PINYON 615	PINYON 659	PINYON 703	PINYON 749	PINYON 794	PINYON 844	
	PINYON 528	PINYON 572	PINYON 616	PINYON 660	PINYON 704	PINYON 750	PINYON 795	PINYON 845	
Sec 8	PINYON 529	PINYON 573	PINYON 617	PINYON 661	PINYON 705	PINYON 751	PINYON 796	PINYON 846	Sec 2
	PINYON 530	PINYON 574	PINYON 618	PINYON 662	PINYON 706	PINYON 752	PINYON 797	PINYON 847	
	PINYON 531	PINYON 575	PINYON 619 Sec 9	PINYON 663	PINYON 707	PINYON 753	PINYON 798 Sec 10	PINYON 848	
	PINYON 532	PINYON 576	PINYON 620	PINYON 664	PINYON 708	PINYON 754	PINYON 799	PINYON 849	
	PINYON 533	PINYON 577	PINYON 621	PINYON 665	PINYON 709	PINYON 755	PINYON 800	PINYON 850	
	PINYON 534	PINYON 578	PINYON 622	PINYON 666	PINYON 710	PINYON 756	PINYON 801	PINYON 851	
	PINYON 535	PINYON 579	PINYON 623	PINYON 667	PINYON 711	PINYON 757	PINYON 802	PINYON 852	
	PINYON 536	PINYON 580	PINYON 624	PINYON 668	PINYON 712	PINYON 758	PINYON 803	PINYON 853	
	PINYON 537	PINYON 581	PINYON 625	PINYON 669	PINYON 713	PINYON 759	PINYON 804	PINYON 854	
Sec 17	PINYON 538	PINYON 582	PINYON 626	PINYON 670	PINYON 714	PINYON 760	PINYON 805	PINYON 855	Sec 11
	PINYON 539	PINYON 583	PINYON 627	PINYON 671	PINYON 715	PINYON 761	PINYON 806	PINYON 856	
	PINYON 540	PINYON 584	PINYON 628 Sec 16	PINYON 672	PINYON 716	PINYON 762	PINYON 807 Sec 15	PINYON 857	
	PINYON 541	PINYON 585	PINYON 629	PINYON 673	PINYON 717	PINYON 763	PINYON 808	PINYON 858	
	PINYON 542	PINYON 586	PINYON 630	PINYON 674	PINYON 718	PINYON 764	PINYON 809	PINYON 859	
	PINYON 543	PINYON 587	PINYON 631	PINYON 675	PINYON 719	PINYON 765	PINYON 810	PINYON 860	
	PINYON 544	PINYON 588	PINYON 632	PINYON 676	PINYON 720	PINYON 766	PINYON 811	PINYON 861	
	PINYON 545	PINYON 589	PINYON 633	PINYON 677	PINYON 721	PINYON 767	PINYON 812	PINYON 862	
	PINYON 546	PINYON 590	PINYON 634	PINYON 678	PINYON 722	PINYON 768	PINYON 813	PINYON 863	
Sec 20	PINYON 547	PINYON 591	PINYON 635	PINYON 679	PINYON 723	PINYON 769	PINYON 814	PINYON 864	Sec 14
	PINYON 548	PINYON 592	PINYON 636	PINYON 680	PINYON 724	PINYON 770	PINYON 815	PINYON 865	
	PINYON 549	PINYON 593	PINYON 637 Sec 21	PINYON 681	PINYON 725	PINYON 771	PINYON 816 Sec 22	PINYON 866	
	PINYON 550	PINYON 594	PINYON 638	PINYON 682	PINYON 726	PINYON 772	PINYON 817	PINYON 867	
	PINYON 551	PINYON 595	PINYON 639	PINYON 683	PINYON 727	PINYON 773	PINYON 818	PINYON 868	
	PINYON 552	PINYON 596	PINYON 640	PINYON 684	PINYON 728	PINYON 774	PINYON 819	PINYON 869	
	PINYON 553	PINYON 597	PINYON 641	PINYON 685	PINYON 729	PINYON 775	PINYON 820	PINYON 870	
	PINYON 554	PINYON 598	PINYON 642	PINYON 686	PINYON 730	PINYON 776	PINYON 821	PINYON 871	

BEARING 00° N

BEARING 00° E

300'
300'

1500'

1
4

2
3

ARIZONA STATE OFFICE
BU. LAND MANAGEMENT
JAN 28 1962
7:15 A.M.
PHOENIX, ARIZONA

Sec 23

All location monuments, corners and end centers
are 2" X 2" X 4' wooden posts.

TIE: Cor. 1 of PINYON 554 is 15270.89' South and
8951.91' East from the NE Cor. of Sec. 12, T36N, R5W.

LODE LOCATION NOTICE AND CERTIFICATE

STATE OF)
) ss.
COUNTY OF)

The undersigned, DEAN G ROBERTS, in preparing this Lode Location Notice and Certificate is acting for and in behalf of Energy Fuels Exploration Company, a Colorado corporation, whose address is 1515 Arapahoe Street, Denver, Colorado 80202 (hereinafter called "Energy Fuels").

1. Claim. The PINYON # 553 claim is located by Energy Fuels on this 4 day of NOV, 1981, for mining purposes and is 1500 linear feet in length along the vein or lode containing valuable minerals and 300 linear feet in width on each side of the center line of this claim and is located for all surface rights, privileges, minerals and other rights granted by the existing laws and customs. The general course of this claim is from WEST to EAST (general direction).

2. Location Monument. The location monument on which this notice is posted is located in Section 20, Township 36N, Range 4W, and is situated within the boundaries of this claim at Corner No. 1 which is the NW corner of this claim. The location monument lies on the WEST end of this claim and is 1500 feet from the opposite end of this claim.

3. Description. The description of this claim, its boundaries and its locality are as follows:

(a) Location: The claim is located in the SE 1/4, Section 20, Township 36N, Range 4W, Gila & Salt River Base Meridian, HACKS CANYON Mining District, County of MOHAVE, and State of Arizona.

(b) Description: The boundary of this claim can be readily traced, viz: Beginning at Corner No. 1 of this claim, common with Corner No. 2 of the PINYON # 509 Claim, thence SOUTH, 300 feet to End Center; thence SOUTH, 300 feet to Corner No. 4; thence EAST, 1500 feet to Corner No. 3; thence NORTH, 300 feet to End Center; thence NORTH, 300 feet to Corner No. 2; thence WEST, 1500 feet to Corner No. 1; the place of beginning.

(c) Tie: Corner No. 1 of this claim can be located by proceeding 14670.89 feet due SOUTH and 8951.91 feet due EAST from the NE corner (permanent monument/benchmark) of Section 12, Township 36N, Range 5W, of the Gila & Salt River Base Meridian, MOHAVE County, Arizona.

LOCATOR:

ENERGY FUELS EXPLORATION COMPANY ARIZONA STATE OFFICE
BU. LAND MANAGEMENT

By Dean G. Roberts JAN 28 1982
Duly Authorized Agent

STATE OF ARIZONA)
) ss.
COUNTY OF COCONINO)

7:45 A.M.
PHOENIX, ARIZONA

On this 30th day of December, 1981, before me personally appeared Dean G. Roberts, duly authorized agent of Energy Fuels Exploration Company, a Colorado corporation, known to me to be the person who executed the within instrument on behalf of the corporation therein named and acknowledged to me that such corporation executed the same.

IN WITNESS WHEREOF, I have hereunto set my hand and official seal.

My Commission Expires: 4-9-85.

Notary Public

153193

scale 1" = 2000'

TIE: Cor. 1 of PINYON 554 is 15270.89' South and 8951.91' East from the NE Cor. of Sec. 12, T36N, R5W.

LODE LOCATION NOTICE AND CERTIFICATE

STATE OF)
) ss.
COUNTY OF)

The undersigned, DEAN G ROBERTS, in preparing this Lode Location Notice and Certificate is acting for and in behalf of Energy Fuels Exploration Company, a Colorado corporation, whose address is 1515 Arapahoe Street, Denver, Colorado 80202 (hereinafter called "Energy Fuels").

1. Claim. The PINYON # 554 claim is located by Energy Fuels on this 4 day of NOV, 1981, for mining purposes and is 1500 linear feet in length along the vein or lode containing valuable minerals and 300 linear feet in width on each side of the center line of this claim and is located for all surface rights, privileges, minerals and other rights granted by the existing laws and customs. The general course of this claim is from WEST to EAST (general direction).

2. Location Monument. The location monument on which this notice is posted is located in Section 20, Township 36N, Range 4W, and is situated within the boundaries of this claim at Corner No. 1 which is the NW corner of this claim. The location monument lies on the WEST end of this claim and is 1500 feet from the opposite end of this claim.

3. Description. The description of this claim, its boundaries and its locality are as follows:

(a) Location: The claim is located in the SE 1/4 SEC 20 & NE 1/4, Section 29, Township 36N, Range 4W, Gila & Salt River Base Meridian, HACKS CANYON Mining District, County of MOHAVE, and State of Arizona.

(b) Description: The boundary of this claim can be readily traced, viz: Beginning at Corner No. 1 of this claim, common with Corner No. 2 of the PINYON # 510 Claim, thence SOUTH, 300 feet to End Center; thence SOUTH, 300 feet to Corner No. 4; thence EAST, 1500 feet to Corner No. 3; thence NORTH, 300 feet to End Center; thence NORTH, 300 feet to Corner No. 2; thence WEST, 1500 feet to Corner No. 1; the place of beginning.

(c) Tie: Corner No. 1 of this claim can be located by proceeding 15270.89 feet due SOUTH and 8951.91 feet due EAST from the NE corner (permanent monument/benchmark) of Section 12, Township 36N, Range 5W, of the Gila & Salt River Base Meridian, MOHAVE County, Arizona.

LOCATOR:

ENERGY FUELS EXPLORATION COMPANY

ARIZONA STATE OFFICE
BULL LAND MANAGEMENT

By

Duly Authorized Agent

7:45 A.M.

PHOENIX, ARIZONA

STATE OF ARIZONA)
) ss.
COUNTY OF COCONINO)

On this 30th day of December, 1981, before me personally appeared Dean G. Roberts, duly authorized agent of Energy Fuels Exploration Company, a Colorado corporation, known to me to be the person who executed the within instrument on behalf of the corporation therein named and acknowledged to me that such corporation executed the same.

IN WITNESS WHEREOF, I have hereunto set my hand and official seal.

Notary Public

My Commission Expires: 7-9-85.

153194

LOCATION MAP
PINYON LODGE CLAIMS
MOHAVE COUNTY, ARIZONA

scale 1" = 2000'

									T37N
Sec 5	PINYON 520	PINYON 564	PINYON 608	PINYON 652	PINYON 696	PINYON 740	PINYON 787	PINYON 837	T36N
	PINYON 521	PINYON 565	PINYON 609	PINYON 653	PINYON 697	PINYON 741	PINYON 788	PINYON 838	
	PINYON 522	PINYON 566	PINYON 610	PINYON 654	PINYON 698	PINYON 742	PINYON 789	PINYON 839	
	PINYON 523	PINYON 567	PINYON 611 Sec 4	PINYON 655	PINYON 699	PINYON 745	PINYON 790 Sec 3	PINYON 840	
	PINYON 524	PINYON 568	PINYON 612	PINYON 656	PINYON 700	PINYON 746	PINYON 791	PINYON 841	
	PINYON 525	PINYON 569	PINYON 613	PINYON 657	PINYON 701	PINYON 747	PINYON 792	PINYON 842	
	PINYON 526	PINYON 570	PINYON 614	PINYON 658	PINYON 702	PINYON 748	PINYON 793	PINYON 843	
	PINYON 527	PINYON 571	PINYON 615	PINYON 659	PINYON 703	PINYON 749	PINYON 794	PINYON 844	
	PINYON 528	PINYON 572	PINYON 616	PINYON 660	PINYON 704	PINYON 750	PINYON 795	PINYON 845	
Sec 8	PINYON 529	PINYON 573	PINYON 617	PINYON 661	PINYON 705	PINYON 751	PINYON 796	PINYON 846	Sec 2
	PINYON 530	PINYON 574	PINYON 618	PINYON 662	PINYON 706	PINYON 752	PINYON 797	PINYON 847	
	PINYON 531	PINYON 575	PINYON 619 Sec 9	PINYON 663	PINYON 707	PINYON 753	PINYON 798 Sec 10	PINYON 848	
	PINYON 532	PINYON 576	PINYON 620	PINYON 664	PINYON 708	PINYON 754	PINYON 799	PINYON 849	
	PINYON 533	PINYON 577	PINYON 621	PINYON 665	PINYON 709	PINYON 755	PINYON 800	PINYON 850	
	PINYON 534	PINYON 578	PINYON 622	PINYON 666	PINYON 710	PINYON 756	PINYON 801	PINYON 851	
	PINYON 535	PINYON 579	PINYON 623	PINYON 667	PINYON 711	PINYON 757	PINYON 802	PINYON 852	
	PINYON 536	PINYON 580	PINYON 624	PINYON 668	PINYON 712	PINYON 758	PINYON 803	PINYON 853	
Sec 17	PINYON 537	PINYON 581	PINYON 625	PINYON 669	PINYON 713	PINYON 759	PINYON 804	PINYON 854	Sec 11
	PINYON 538	PINYON 582	PINYON 626	PINYON 670	PINYON 714	PINYON 760	PINYON 805	PINYON 855	
	PINYON 539	PINYON 583	PINYON 627	PINYON 671	PINYON 715	PINYON 761	PINYON 806	PINYON 856	
	PINYON 540	PINYON 584	PINYON 628 Sec 16	PINYON 672	PINYON 716	PINYON 762	PINYON 807 Sec 15	PINYON 857	
	PINYON 541	PINYON 585	PINYON 629	PINYON 673	PINYON 717	PINYON 763	PINYON 808	PINYON 858	
	PINYON 542	PINYON 586	PINYON 630	PINYON 674	PINYON 718	PINYON 764	PINYON 809	PINYON 859	
	PINYON 543	PINYON 587	PINYON 631	PINYON 675	PINYON 719	PINYON 765	PINYON 810	PINYON 860	
	PINYON 544	PINYON 588	PINYON 632	PINYON 676	PINYON 720	PINYON 766	PINYON 811	PINYON 861	
	PINYON 545	PINYON 589	PINYON 633	PINYON 677	PINYON 721	PINYON 767	PINYON 812	PINYON 862	
Sec 20	PINYON 546	PINYON 590	PINYON 634	PINYON 678	PINYON 722	PINYON 768	PINYON 813	PINYON 863	Sec 14
	PINYON 547	PINYON 591	PINYON 635	PINYON 679	PINYON 723	PINYON 769	PINYON 814	PINYON 864	
	PINYON 548	PINYON 592	PINYON 636	PINYON 680	PINYON 724	PINYON 770	PINYON 815	PINYON 865	
	PINYON 549	PINYON 593	PINYON 637 Sec 21	PINYON 681	PINYON 725	PINYON 771	PINYON 816 Sec 22	PINYON 866	
	PINYON 550	PINYON 594	PINYON 638	PINYON 682	PINYON 726	PINYON 772	PINYON 817	PINYON 867	
	PINYON 551	PINYON 595	PINYON 639	PINYON 683	PINYON 727	PINYON 773	PINYON 818	PINYON 868	
	PINYON 552	PINYON 596	PINYON 640	PINYON 684	PINYON 728	PINYON 774	PINYON 819	PINYON 869	
	PINYON 553	PINYON 597	PINYON 641	PINYON 685	PINYON 729	PINYON 775	PINYON 820	PINYON 870	
	PINYON 554	PINYON 598	PINYON 642	PINYON 686	PINYON 730	PINYON 776	PINYON 821	PINYON 871	

LODE LOCATION NOTICE AND CERTIFICATE

STATE OF Arizona)
) ss.
 COUNTY OF Coconino)

The undersigned, Dean G. Roberts, in preparing this Lode Location Notice and Certificate is acting for and in behalf of Energy Fuels Exploration Company, a Colorado corporation, whose address is 1515 Arapahoe Street, Denver, Colorado 80202 (hereinafter called "Energy Fuels").

1. Claim. The Pinyon No. 555 claim is located by Energy Fuels on this 4 day of NOV, 19 81 for mining purposes and is 1500 linear feet in length along the vein or lode containing valuable minerals and 300 linear feet in width on each side of the center line of this claim and is located for all surface rights, privileges, minerals and other rights granted by the existing laws and customs. The general course of this claim is from East to West (general direction).

2. Location Monument. The location monument on which this notice is posted is located in Section 33, Township 37 North, Range 4 West, and is situated within the boundaries of this claim at Corner No. 2 which is the northeast corner of this claim. The location monument lies on the East end of this claim and is 1500 feet from the opposite end of this claim.

3. Description. The description of this claim, its boundaries and its locality are as follows:

(a) Location: The claim is located in the NW 1/4, Section 33, Township 37 North, Range 4 West, Gila & Salt River Base Meridian, Hacks Canyon Mining District, County of Mohave, and State of Arizona.

(b) Description: The boundary of this claim can be readily traced, viz: Beginning at Corner No. 2 of this claim, common with Corner No. 1 of the Pinyon No. 599 Claim, thence South, 300 feet to End Center; thence South, 300 feet to Corner No. 3; thence West, 1500 feet to Corner No. 4; thence North, 300 feet to End Center; thence North, 300 feet to Corner No. 1; thence East, 1500 feet to Corner No. 2; the place of beginning.

(c) Tie: Corner No. 2 of this claim can be located by proceeding 10529.11 feet due NORTH and 11951.91 feet due EAST from the Northeast corner (permanent monument/benchmark) of Section 12, Township 36 North, Range 5 West, of the Gila & Salt River Base Meridian, Mohave County, Arizona.

LOCATOR:

ENERGY FUELS EXPLORATION COMPANY
 ARIZONA STATE OFFICE
 BULAND MANAGEMENT
 By Dean G. Roberts
 Duly Authorized Agent

JAN 28 1982

STATE OF Arizona)
) ss.
 COUNTY OF Coconino)

7:45 A.M.
 PHOENIX, ARIZONA

On this 30th day of December, 19 81, before me personally appeared Dean G. Roberts, duly authorized agent of Energy Fuels Exploration Company, a Colorado corporation, known to me to be the person who executed the within instrument on behalf of the corporation therein named and acknowledged to me that such corporation executed the same.

IN WITNESS WHEREOF, I have hereunto set my hand and official seal.

My Commission Expires: 4-9-85.

Notary Public


HC 153195

N

ARIZONA STATE OFFICE
BU. LAND MANAGEMENT

JAN 28 1982

7:45 A.M.
PHOENIX, ARIZONA



LODE LOCATION NOTICE AND CERTIFICATE

STATE OF)
) ss.
COUNTY OF)

The undersigned, DEAN G ROBERTS, in preparing this Lode Location Notice and Certificate is acting for and in behalf of Energy Fuels Exploration Company, a Colorado corporation, whose address is 1515 Arapahoe Street, Denver, Colorado 80202 (hereinafter called "Energy Fuels").

1. Claim. The PINYON # 556 claim is located by Energy Fuels on this 4 day of NOV, 1981, for mining purposes and is 1500 linear feet in length along the vein or lode containing valuable minerals and 300 linear feet in width on each side of the center line of this claim and is located for all surface rights, privileges, minerals and other rights granted by the existing laws and customs. The general course of this claim is from EAST to WEST (general direction).

2. Location Monument. The location monument on which this notice is posted is located in Section 33, Township 37N, Range 4W, and is situated within the boundaries of this claim at Corner No. 2 which is the NE corner of this claim. The location monument lies on the EAST end of this claim and is 1500 feet from the opposite end of this claim.

3. Description. The description of this claim, its boundaries and its locality are as follows:

(a) Location: The claim is located in the NW 1/4, Section 33, Township 37N, Range 4W, Gila & Salt River Base Meridian, HACKS CANYON Mining District, County of MOHAVE, and State of Arizona.

(b) Description: The boundary of this claim can be readily traced, viz: Beginning at Corner No. 2 of this claim, common with Corner No. 1 of the PINYON # 600 Claim, thence SOUTH, 300 feet to End Center; thence SOUTH, 300 feet to Corner No. 3; thence WEST, 1500 feet to Corner No. 4; thence NORTH, 300 feet to End Center; thence NORTH, 300 feet to Corner No. 1; thence EAST, 1500 feet to Corner No. 2; the place of beginning.

(c) Tie: Corner No. 2 of this claim can be located by proceeding 9929.11 feet due NORTH and 11951.91 feet due EAST from the NE corner (permanent monument/benchmark) of Section 12, Township 36N, Range 5W, of the Gila & Salt River Base Meridian, MOHAVE County, Arizona.

LOCATOR:
ARIZONA STATE OFFICE
ENERGY FUELS EXPLORATION COMPANY AND MANAGEMENT
By Dean G. Roberts JAN 28 1982
Duly Authorized Agent 7:45 A.M.
PHOENIX, ARIZONA

STATE OF ARIZONA)
) ss.
COUNTY OF MOHAVE)

On this 30th day of December, 1981, before me personally appeared Dean G. Roberts, duly authorized agent of Energy Fuels Exploration Company, a Colorado corporation, known to me to be the person who executed the within instrument on behalf of the corporation therein named and acknowledged to me that such corporation executed the same.

IN WITNESS WHEREOF, I have hereunto set my hand and official seal.

My Commission Expires: 4-9-85.

Notary Public

153196

LODE LOCATION NOTICE AND CERTIFICATE

STATE OF)

) ss.

COUNTY OF)

The undersigned, DEAN G ROBERTS, in preparing this Lode Location Notice and Certificate is acting for and in behalf of Energy Fuels Exploration Company, a Colorado corporation, whose address is 1515 Arapahoe Street, Denver, Colorado 80202 (hereinafter called "Energy Fuels").

1. Claim. The PINYON # 557 claim is located by Energy Fuels on this 4 day of NOV, 1981, for mining purposes and is 1500 linear feet in length along the vein or lode containing valuable minerals and 300 linear feet in width on each side of the center line of this claim and is located for all surface rights, privileges, minerals and other rights granted by the existing laws and customs. The general course of this claim is from EAST to WEST (general direction).

2. Location Monument. The location monument on which this notice is posted is located in Section 33, Township 37N, Range 4W, and is situated within the boundaries of this claim at Corner No. 2 which is the NE corner of this claim. The location monument lies on the EAST end of this claim and is 1500 feet from the opposite end of this claim.

3. Description. The description of this claim, its boundaries and its locality are as follows:

(a) Location: The claim is located in the NW 1/4, Section 33, Township 37N, Range 4W, Gila & Salt River Base Meridian, HACKS CANYON Mining District, County of MOHAVE, and State of Arizona.

(b) Description: The boundary of this claim can be readily traced, viz: Beginning at Corner No. 2 of this claim, common with Corner No. 1 of the PINYON # 601 Claim, thence SOUTH, 300 feet to End Center; thence SOUTH, 300 feet to Corner No. 3; thence WEST, 1500 feet to Corner No. 4; thence NORTH, 300 feet to End Center; thence NORTH, 300 feet to Corner No. 1; thence EAST, 1500 feet to Corner No. 2; the place of beginning.

(c) Tie: Corner No. 2 of this claim can be located by proceeding 9329.11 feet due NORTH and 11951.91 feet due EAST from the NE corner (permanent monument/benchmark) of Section 12, Township 36N, Range 5W, of the Gila & Salt River Base Meridian, MOHAVE County, Arizona.

LOCATOR:

ENERGY FUELS EXPLORATION COMPANY ARIZONA STATE OFFICE
BUL LAND MANAGEMENT

By Dean G. Roberts JAN 28 1982
Duly Authorized Agent

STATE OF

ARIZONA
COCONINO

) ss.

COUNTY OF

7:45 A.M.
PHOENIX, ARIZONA

On this 30th day of December, 1981, before me personally appeared Dean G. Roberts, duly authorized agent of Energy Fuels Exploration Company, a Colorado corporation, known to me to be the person who executed the within instrument on behalf of the corporation therein named and acknowledged to me that such corporation executed the same.

IN WITNESS WHEREOF, I have hereunto set my hand and official seal.

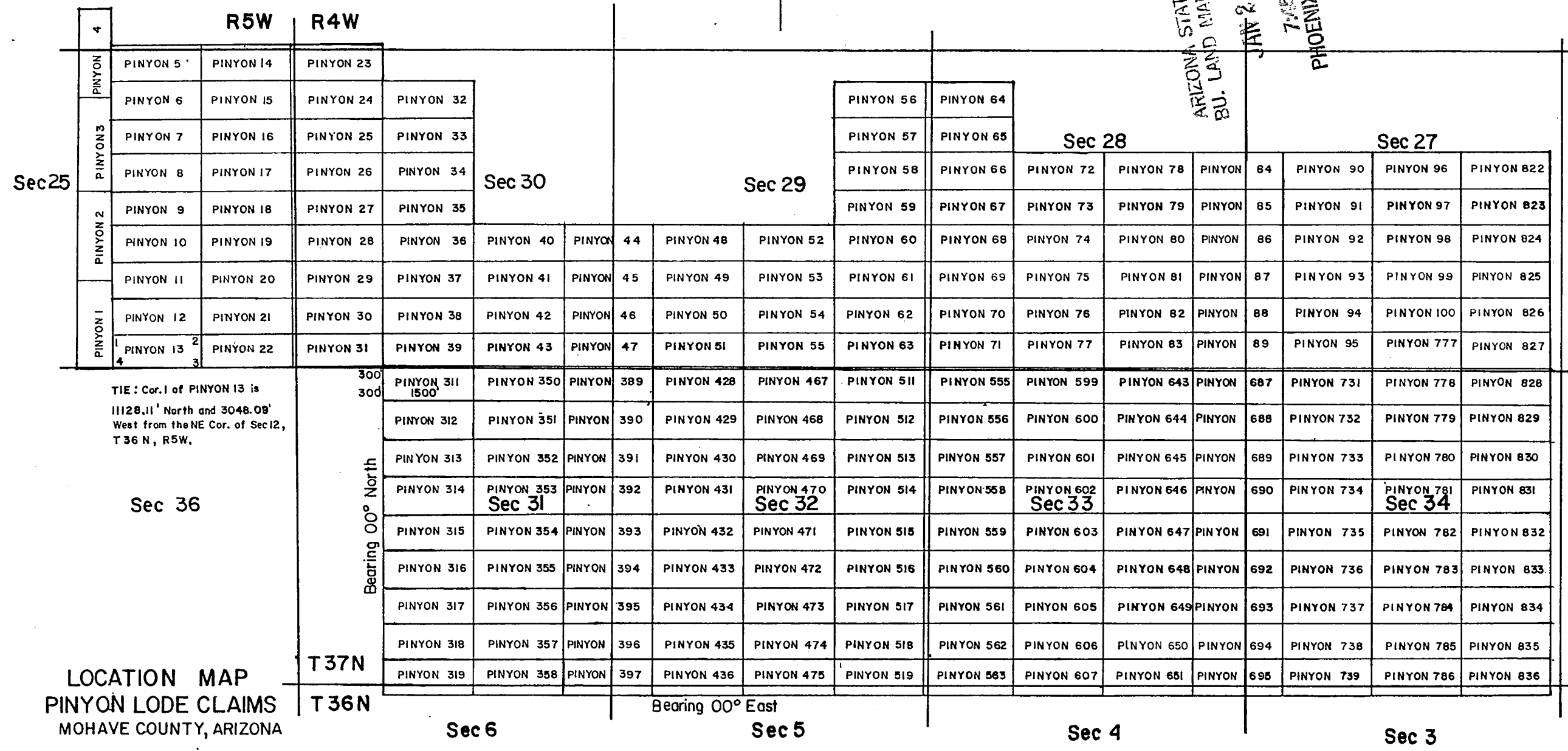
My Commission Expires: 1-9-85.

Notary Public

153197

N

ARIZONA STATE OFFICE
BU. LAND MANAGEMENT
JAN 28 1982
7:45 A.M.
PHOENIX, ARIZONA



TIE : Cor. 1 of PINYON 13 is
11128.11' North and 3048.09'
West from the NE Cor. of Sec 12,
T 36 N, R 5W.

Bearing 00° North

Bearing 00° East

LODE LOCATION NOTICE AND CERTIFICATE

STATE OF)
) ss.
COUNTY OF)

The undersigned, DEAN G ROBERTS, in preparing this Lode Location Notice and Certificate is acting for and in behalf of Energy Fuels Exploration Company, a Colorado corporation, whose address is 1515 Arapahoe Street, Denver, Colorado 80202 (hereinafter called "Energy Fuels").

1. Claim. The PINYON # 558 claim is located by Energy Fuels on this 4 day of NOV, 1981, for mining purposes and is 1500 linear feet in length along the vein or lode containing valuable minerals and 300 linear feet in width on each side of the center line of this claim and is located for all surface rights, privileges, minerals and other rights granted by the existing laws and customs. The general course of this claim is from EAST to WEST (general direction).

2. Location Monument. The location monument on which this notice is posted is located in Section 33, Township 37N, Range 4W, and is situated within the boundaries of this claim at Corner No. 2 which is the NE corner of this claim. The location monument lies on the EAST end of this claim and is 1500 feet from the opposite end of this claim.

3. Description. The description of this claim, its boundaries and its locality are as follows:

(a) Location: The claim is located in the NW 1/4, Section 33, Township 37N, Range 4W, Gila & Salt River Base Meridian, HACKS CANYON Mining District, County of MOHAVE, and State of Arizona.

(b) Description: The boundary of this claim can be readily traced, viz: Beginning at Corner No. 2 of this claim, common with Corner No. 1 of the PINYON # 602 Claim, thence SOUTH, 300 feet to End Center; thence SOUTH, 300 feet to Corner No. 3; thence WEST, 1500 feet to Corner No. 4; thence NORTH, 300 feet to End Center; thence NORTH, 300 feet to Corner No. 1; thence EAST, 1500 feet to Corner No. 2; the place of beginning.

(c) Tie: Corner No. 2 of this claim can be located by proceeding 8729.11 feet due NORTH and 11951.91 feet due EAST from the NE corner (permanent monument/benchmark) of Section 12, Township 36N, Range 5W, of the Gila & Salt River Base Meridian, MOHAVE County, Arizona.

LOCATOR:
ARIZONA STATE OFFICE
ENERGY FUELS EXPLORATION COMPANY
BULL LAND MANAGEMENT

By Dean G. Roberts
Duly Authorized Agent 7:45 A.M.
PHOENIX, ARIZONA

STATE OF ARIZONA)
) ss.
COUNTY OF COCONINO)

On this 30th day of December, 1981, before me personally appeared Dean G. Roberts, duly authorized agent of Energy Fuels Exploration Company, a Colorado corporation, known to me to be the person who executed the within instrument on behalf of the corporation therein named and acknowledged to me that such corporation executed the same.

IN WITNESS WHEREOF, I have hereunto set my hand and official seal.

My Commission Expires: 7-9-85.

John S. Miller
Notary Public

15
3
1
9
8

AN

LEAH

7:45 A.M.
PHOENIX, ARIZONA



All location monuments, corners, and end centers are 2" X 2" X 4' wooden posts.

LODE LOCATION NOTICE AND CERTIFICATE

STATE OF)

) ss.

COUNTY OF)

The undersigned, DEAN G ROBERTS, in preparing this Lode Location Notice and Certificate is acting for and in behalf of Energy Fuels Exploration Company, a Colorado corporation, whose address is 1515 Arapahoe Street, Denver, Colorado 80202 (hereinafter called "Energy Fuels").

1. Claim. The PINYON # 559 claim is located by Energy Fuels on this 4 day of NOV, 1981, for mining purposes and is 1500 linear feet in length along the vein or lode containing valuable minerals and 300 linear feet in width on each side of the center line of this claim and is located for all surface rights, privileges, minerals and other rights granted by the existing laws and customs. The general course of this claim is from EAST to WEST (general direction).

2. Location Monument. The location monument on which this notice is posted is located in Section 33, Township 37N, Range 4W, and is situated within the boundaries of this claim at Corner No. 2 which is the NE corner of this claim. The location monument lies on the EAST end of this claim and is 1500 feet from the opposite end of this claim.

3. Description. The description of this claim, its boundaries and its locality are as follows:

(a) Location: The claim is located in the NW & SW 1/4's, Section 33, Township 37N, Range 4W, Gila & Salt River Base Meridian, HACKS CANYON Mining District, County of MOHAVE, and State of Arizona.

(b) Description: The boundary of this claim can be readily traced, viz: Beginning at Corner No. 2 of this claim, common with Corner No. 1 of the PINYON # 603 Claim, thence SOUTH, 300 feet to End Center; thence SOUTH, 300 feet to Corner No. 3; thence WEST, 1500 feet to Corner No. 4; thence NORTH, 300 feet to End Center; thence NORTH, 300 feet to Corner No. 1; thence EAST, 1500 feet to Corner No. 2; the place of beginning.

(c) Tie: Corner No. 2 of this claim can be located by proceeding 8129.11 feet due NORTH and 11951.91 feet due EAST from the NE corner (permanent monument/benchmark) of Section 12, Township 36N, Range 5W, of the Gila & Salt River Base Meridian, MOHAVE County, Arizona.

LOCATOR:

ENERGY FUELS EXPLORATION COMPANY
BU. LAND MANAGEMENT

By Dean G. Roberts
Duly Authorized Agent

JAN 28 1982

7:45 A.M.

PHOENIX, ARIZONA

STATE OF

ARIZONA
(GOC-111111)

)

) ss.

COUNTY OF

)

On this 30th day of December, 1981, before me personally appeared Dean G. Roberts, duly authorized agent of Energy Fuels Exploration Company, a Colorado corporation, known to me to be the person who executed the within instrument on behalf of the corporation therein named and acknowledged to me that such corporation executed the same.

IN WITNESS WHEREOF, I have hereunto set my hand and official seal.

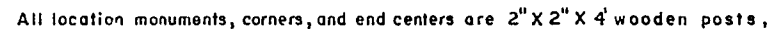
[Signature]
Notary Public

My Commission Expires: 4-9-85

53199

AN

7:45 A.M.
PHOENIX, ARIZONA



LODE LOCATION NOTICE AND CERTIFICATE

STATE OF)
) ss.
 COUNTY OF)

The undersigned, DEAN G ROBERTS, in preparing this Lode Location Notice and Certificate is acting for and in behalf of Energy Fuels Exploration Company, a Colorado corporation, whose address is 1515 Arapahoe Street, Denver, Colorado 80202 (hereinafter called "Energy Fuels").

1. Claim. The PINYON # 560 claim is located by Energy Fuels on this 4 day of NOV, 1981, for mining purposes and is 1500 linear feet in length along the vein or lode containing valuable minerals and 300 linear feet in width on each side of the center line of this claim and is located for all surface rights, privileges, minerals and other rights granted by the existing laws and customs. The general course of this claim is from EAST to WEST (general direction).

2. Location Monument. The location monument on which this notice is posted is located in Section 33, Township 37N, Range 4W, and is situated within the boundaries of this claim at Corner No. 2 which is the NE corner of this claim. The location monument lies on the EAST end of this claim and is 1500 feet from the opposite end of this claim.

3. Description. The description of this claim, its boundaries and its locality are as follows:

(a) Location: The claim is located in the SW 1/4, Section 33, Township 37N, Range 4W, Gila & Salt River Base Meridian, HACKS CANYON Mining District, County of MOHAVE, and State of Arizona.

(b) Description: The boundary of this claim can be readily traced, viz: Beginning at Corner No. 2 of this claim, common with Corner No. 1 of the PINYON # 604 Claim, thence SOUTH, 300 feet to End Center; thence SOUTH, 300 feet to Corner No. 3; thence WEST, 1500 feet to Corner No. 4; thence NORTH, 300 feet to End Center; thence NORTH, 300 feet to Corner No. 1; thence EAST, 1500 feet to Corner No. 2; the place of beginning.

(c) Tie: Corner No. 2 of this claim can be located by proceeding 7529.11 feet due NORTH and 11951.91 feet due EAST from the NE corner (permanent monument/benchmark) of Section 12, Township 36N, Range 5W, of the Gila & Salt River Base Meridian, MOHAVE County, Arizona.

LOCATOR:

ENERGY FUELS EXPLORATION COMPANY, ARIZONA STATE OFFICE
 LAND MANAGEMENT

By Dean G. Roberts JAN 28 1982
 Duly Authorized Agent 7:45 A.M.
 PHOENIX, ARIZONA

STATE OF ARIZONA)
) ss.
 COUNTY OF COCONINO)

On this 30th day of December, 1981, before me personally appeared Dean G. Roberts, duly authorized agent of Energy Fuels Exploration Company, a Colorado corporation, known to me to be the person who executed the within instrument on behalf of the corporation therein named and acknowledged to me that such corporation executed the same.

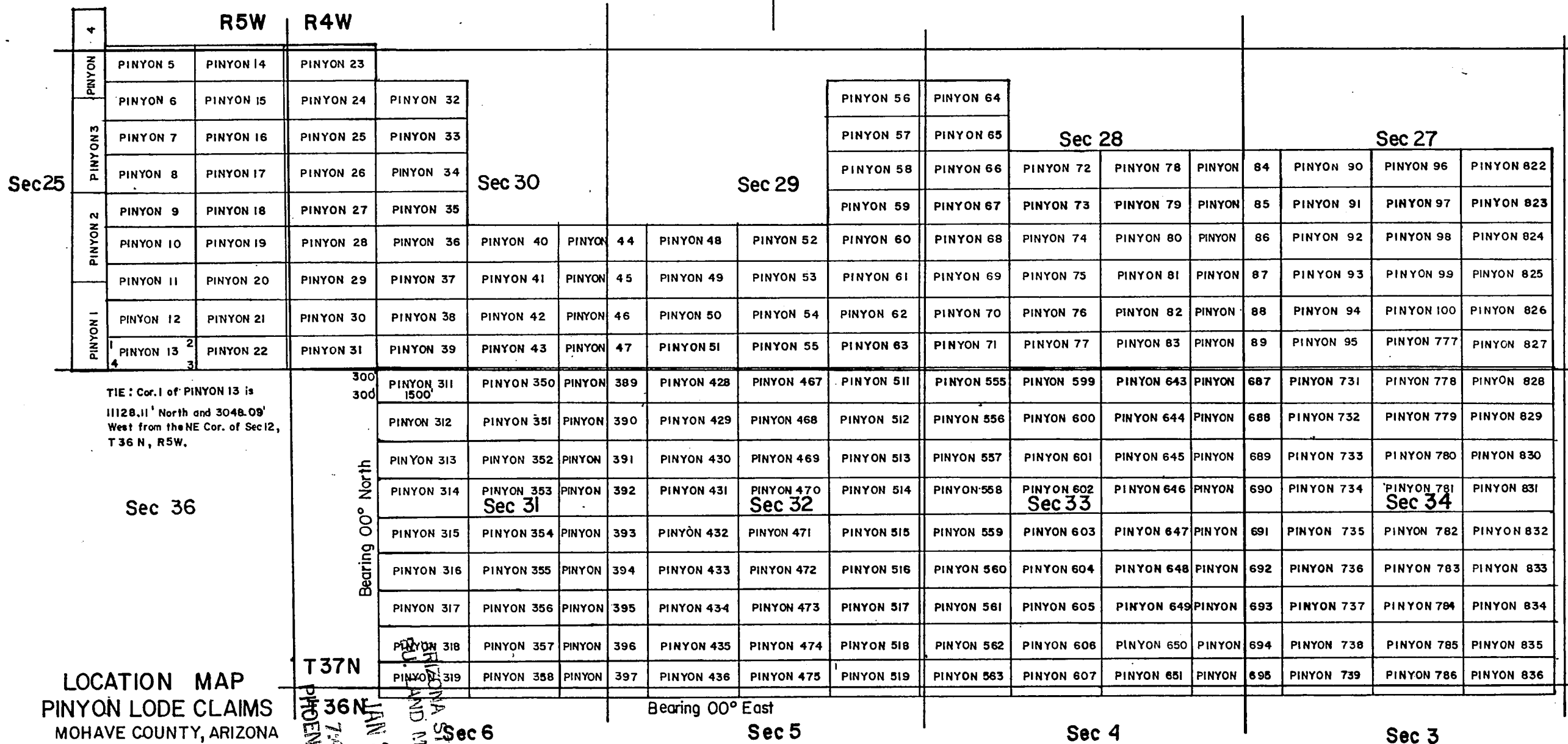
IN WITNESS WHEREOF, I have hereunto set my hand and official seal.

My Commission Expires: 4-9-85.

[Signature]
 Notary Public

3200

N



All location monuments, corners, and end centers are 2" X 2" X 4' wooden posts.

LODE LOCATION NOTICE AND CERTIFICATE

STATE OF)
) ss.
COUNTY OF)

The undersigned, DEAN G ROBERTS, in preparing this Lode Location Notice and Certificate is acting for and in behalf of Energy Fuels Exploration Company, a Colorado corporation, whose address is 1515 Arapahoe Street, Denver, Colorado 80202 (hereinafter called "Energy Fuels").

1. Claim. The PINYON # 561 claim is located by Energy Fuels on this 4 day of NOV, 1981, for mining purposes and is 1500 linear feet in length along the vein or lode containing valuable minerals and 300 linear feet in width on each side of the center line of this claim and is located for all surface rights, privileges, minerals and other rights granted by the existing laws and customs. The general course of this claim is from EAST to WEST (general direction).

2. Location Monument. The location monument on which this notice is posted is located in Section 33, Township 37N, Range 4W, and is situated within the boundaries of this claim at Corner No. 2 which is the NE corner of this claim. The location monument lies on the EAST end of this claim and is 1500 feet from the opposite end of this claim.

3. Description. The description of this claim, its boundaries and its locality are as follows:

(a) Location: The claim is located in the SW 1/4, Section 33, Township 37N, Range 4W, Gila & Salt River Base Meridian, HACKS CANYON Mining District, County of MOHAVE, and State of Arizona.

(b) Description: The boundary of this claim can be readily traced, viz: Beginning at Corner No. 2 of this claim, common with Corner No. 1 of the PINYON # 605 Claim, thence SOUTH, 300 feet to End Center; thence SOUTH, 300 feet to Corner No. 3; thence WEST, 1500 feet to Corner No. 4; thence NORTH, 300 feet to End Center; thence NORTH, 300 feet to Corner No. 1; thence EAST, 1500 feet to Corner No. 2; the place of beginning.

(c) Tie: Corner No. 2 of this claim can be located by proceeding 6929.11 feet due NORTH and 11951.91 feet due EAST from the NE corner (permanent monument/benchmark) of Section 12, Township 36N, Range 5W, of the Gila & Salt River Base Meridian, MOHAVE County, Arizona.

LOCATOR:

ARIZONA STATE OFFICE
ENERGY FUELS EXPLORATION COMPANY AND MANAGEMENT

By Dean G. Roberts JAN 28 1992
Duly Authorized Agent 7:45 A.M.
PHOENIX, ARIZONA

STATE OF)
) ss.
COUNTY OF)

On this 30th day of December, 1981, before me personally appeared Dean G. Roberts, duly authorized agent of Energy Fuels Exploration Company, a Colorado corporation, known to me to be the person who executed the within instrument on behalf of the corporation therein named and acknowledged to me that such corporation executed the same.

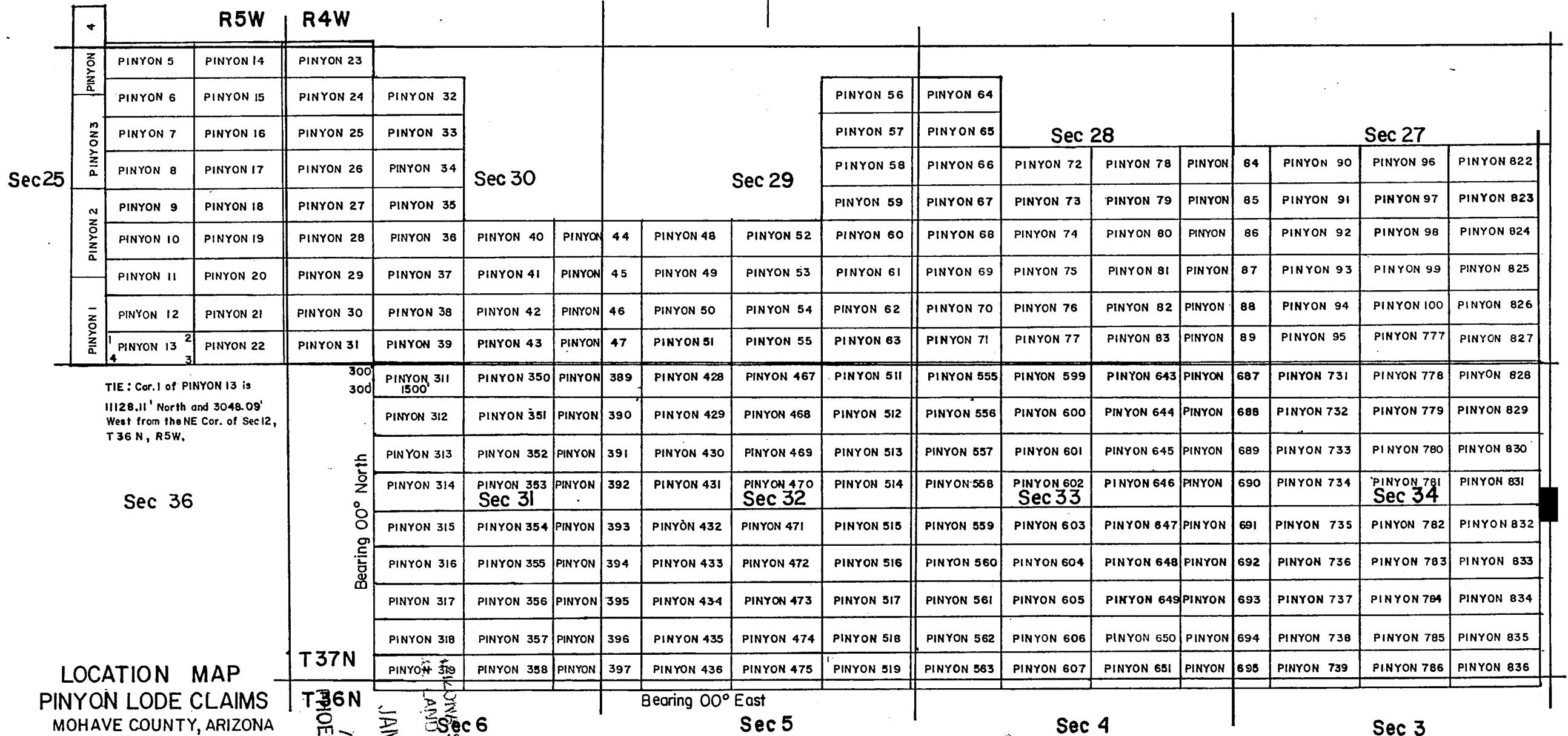
IN WITNESS WHEREOF, I have hereunto set my hand and official seal.

My Commission Expires: 4-9-85.

Notary Public

HC 153201

N



TIE : Cor.1 of PINYON 13 is
11128.11' North and 3048.09'
West from the NE Cor. of Sec12,
T 36 N, R5W.

Bearing 00° North

Bearing 00° East

All location monuments, corners, and end centers are 2" X 2" X 4' wooden posts,

LODE LOCATION NOTICE AND CERTIFICATE

STATE OF)
) ss.
COUNTY OF)

The undersigned, DEAN G ROBERTS, in preparing this Lode Location Notice and Certificate is acting for and in behalf of Energy Fuels Exploration Company, a Colorado corporation, whose address is 1515 Arapahoe Street, Denver, Colorado 80202 (hereinafter called "Energy Fuels").

1. Claim. The PINYON # 562 claim is located by Energy Fuels on this 4 day of NOV, 1981, for mining purposes and is 1500 linear feet in length along the vein or lode containing valuable minerals and 300 linear feet in width on each side of the center line of this claim and is located for all surface rights, privileges, minerals and other rights granted by the existing laws and customs. The general course of this claim is from EAST to WEST (general direction).

2. Location Monument. The location monument on which this notice is posted is located in Section 33, Township 37N, Range 4W, and is situated within the boundaries of this claim at Corner No. 2 which is the NE corner of this claim. The location monument lies on the EAST end of this claim and is 1500 feet from the opposite end of this claim.

3. Description. The description of this claim, its boundaries and its locality are as follows:

(a) Location: The claim is located in the SW 1/4, Section 33, Township 37N, Range 4W, Gila & Salt River Base Meridian, HACKS CANYON Mining District, County of MOHAVE, and State of Arizona.

(b) Description: The boundary of this claim can be readily traced, viz: Beginning at Corner No. 2 of this claim, common with Corner No. 1 of the PINYON # 606 Claim, thence SOUTH, 300 feet to End Center; thence SOUTH, 300 feet to Corner No. 3; thence WEST, 1500 feet to Corner No. 4; thence NORTH, 300 feet to End Center; thence NORTH, 300 feet to Corner No. 1; thence EAST, 1500 feet to Corner No. 2; the place of beginning.

(c) Tie: Corner No. 2 of this claim can be located by proceeding 6329.11 feet due NORTH and 11951.91 feet due EAST from the NE corner (permanent monument/benchmark) of Section 12, Township 36N, Range 5W, of the Gila & Salt River Base Meridian, MOHAVE County, Arizona.

LOCATOR:

ENERGY FUELS EXPLORATION COMPANY
ARIZONA STATE OFFICE
30. LAND MANAGEMENT
By James G. Zahner
Duly Authorized Agent JAN 28 1982

STATE OF ARIZONA)
) ss.
COUNTY OF COCONINO)

7:45 A.M.
PHOENIX, ARIZONA

On this 30th day of December, 1981, before me personally appeared Dean G. Roberts, duly authorized agent of Energy Fuels Exploration Company, a Colorado corporation, known to me to be the person who executed the within instrument on behalf of the corporation therein named and acknowledged to me that such corporation executed the same.

IN WITNESS WHEREOF, I have hereunto set my hand and official seal.

My Commission Expires: 4-9-85.

James S. [Signature]
Notary Public
MC 553202



PINYON LODGE CLAIMS
MOHAVE COUNTY, ARIZONA

scale 1" = 2000'

All location monuments, corners, and end centers are 2" X 2" X 4' wooden posts,

PHOENIX, ARIZONA
7:45 A.M.
T 36N

LODE LOCATION NOTICE AND CERTIFICATE

STATE OF)

) ss.

COUNTY OF)

The undersigned, DEAN G ROBERTS, in preparing this Lode Location Notice and Certificate is acting for and in behalf of Energy Fuels Exploration Company, a Colorado corporation, whose address is 1515 Arapahoe Street, Denver, Colorado 80202 (hereinafter called "Energy Fuels").

1. Claim. The PINYON # 563 claim is located by Energy Fuels on this 4 day of NOV, 1981, for mining purposes and is 1500 linear feet in length along the vein or lode containing valuable minerals and 300 linear feet in width on each side of the center line of this claim and is located for all surface rights, privileges, minerals and other rights granted by the existing laws and customs. The general course of this claim is from EAST to WEST (general direction).

2. Location Monument. The location monument on which this notice is posted is located in Section 33, Township 37N, Range 4W, and is situated within the boundaries of this claim at Corner No. 2 which is the NE corner of this claim. The location monument lies on the EAST end of this claim and is 1500 feet from the opposite end of this claim.

3. Description. The description of this claim, its boundaries and its locality are as follows: NE 1/4, SEC 5 & NW 1/4, SEC 4, T36N &

(a) Location: The claim is located in the SW 1/4 SEC 33, Section 33, Township 37N, Range 4W, Gila & Salt River Base Meridian, HACKS CANYON Mining District, County of MOHAVE, and State of Arizona.

(b) Description: The boundary of this claim can be readily traced, viz: Beginning at Corner No. 2 of this claim, common with Corner No. 1 of the PINYON # 607 Claim, thence SOUTH, 300 feet to End Center; thence SOUTH, 300 feet to Corner No. 3; thence WEST, 1500 feet to Corner No. 4; thence NORTH, 300 feet to End Center; thence NORTH, 300 feet to Corner No. 1; thence EAST, 1500 feet to Corner No. 2; the place of beginning.

(c) Tie: Corner No. 2 of this claim can be located by proceeding 5729.11 feet due NORTH and 11951.91 feet due EAST from the NE corner (permanent monument/benchmark) of Section 12, Township 36N, Range 5W, of the Gila & Salt River Base Meridian, MOHAVE County, Arizona.

LOCATOR:

ENERGY FUELS EXPLORATION COMPANY, ARIZONA STATE OFFICE
BU. LAND MANAGEMENT

By Dean G Roberts JAN 6 1982
Duly Authorized Agent

STATE OF

ARIZONA
COCONINO

) ss.

COUNTY OF

7:45 A.M.
PHOENIX, ARIZONA

On this 30th day of December, 1981, before me personally appeared Dean G Roberts, duly authorized agent of Energy Fuels Exploration Company, a Colorado corporation, known to me to be the person who executed the within instrument on behalf of the corporation therein named and acknowledged to me that such corporation executed the same.

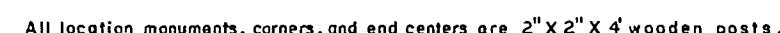
IN WITNESS WHEREOF, I have hereunto set my hand and official seal.

Notary Public

My Commission Expires: 4-9-85

MC 153203

ANN



scale 1" = 2000'

7:45 A.M.
PHOENIX, ARIZONA

ARIZONA STATE OFFICE
LAND MANAGEMENT

LODE LOCATION NOTICE AND CERTIFICATE

STATE OF)
) ss.
COUNTY OF)

The undersigned, Dean G. Roberts, in preparing this Lode Location Notice and Certificate is acting for and in behalf of Energy Fuels Exploration Company, a Colorado corporation, whose address is 1515 Arapahoe Street, Denver, Colorado 80202 (hereinafter called "Energy Fuels").

1. Claim. The Pinyon No. 599 claim is located by Energy Fuels on this 4 day of NOV, 1981, for mining purposes and is 1500 linear feet in length along the vein or lode containing valuable minerals and 300 linear feet in width on each side of the center line of this claim and is located for all surface rights, privileges, minerals and other rights granted by the existing laws and customs. The general course of this claim is from West to East (general direction).

2. Location Monument. The location monument on which this notice is posted is located in Section 33, Township 37 North, Range 4 West, and is situated within the boundaries of this claim at Corner No. 1 which is the Northwest corner of this claim. The location monument lies on the West end of this claim and is 1500 feet from the opposite end of this claim.

3. Description. The description of this claim, its boundaries and its locality are as follows:

(a) Location: The claim is located in the NW & NE 1/4's, Section 33, Township 37 North, Range 4 West, Gila & Salt River Base Meridian, Hacks Canyon Mining District, County of Mohave, and State of Arizona.

(b) Description: The boundary of this claim can be readily traced, viz: Beginning at Corner No. 1 of this claim, common with Corner No. 2 of the Pinyon No. 555 Claim, thence South, 300 feet to End Center; thence South, 300 feet to Corner No. 4; thence East, 1500 feet to Corner No. 3; thence North, 300 feet to End Center; thence North, 300 feet to Corner No. 2; thence West, 1500 feet to Corner No. 1; the place of beginning.

(c) Tie: Corner No. 1 of this claim can be located by proceeding 10529.11 feet due NORTH and 11951.91 feet due EAST from the Northeast corner (permanent monument/benchmark) of Section 12, Township 36 North, Range 5 West, of the Gila & Salt River Base Meridian, Mohave County, Arizona.

LOCATOR:

ARIZONA STATE OFFICE
ENERGY FUELS EXPLORATION COMPANY AND MANAGEMENT

By Dean G. Roberts JAN 20 1982
Duly Authorized Agent 7:45 A.M.
PHOENIX, ARIZONA

STATE OF)
) ss.
COUNTY OF)
Arizona
Coconino

On this 30th day of December, 1981, before me personally appeared Dean G. Roberts, duly authorized agent of Energy Fuels Exploration Company, a Colorado corporation, known to me to be the person who executed the within instrument on behalf of the corporation therein named and acknowledged to me that such corporation executed the same.

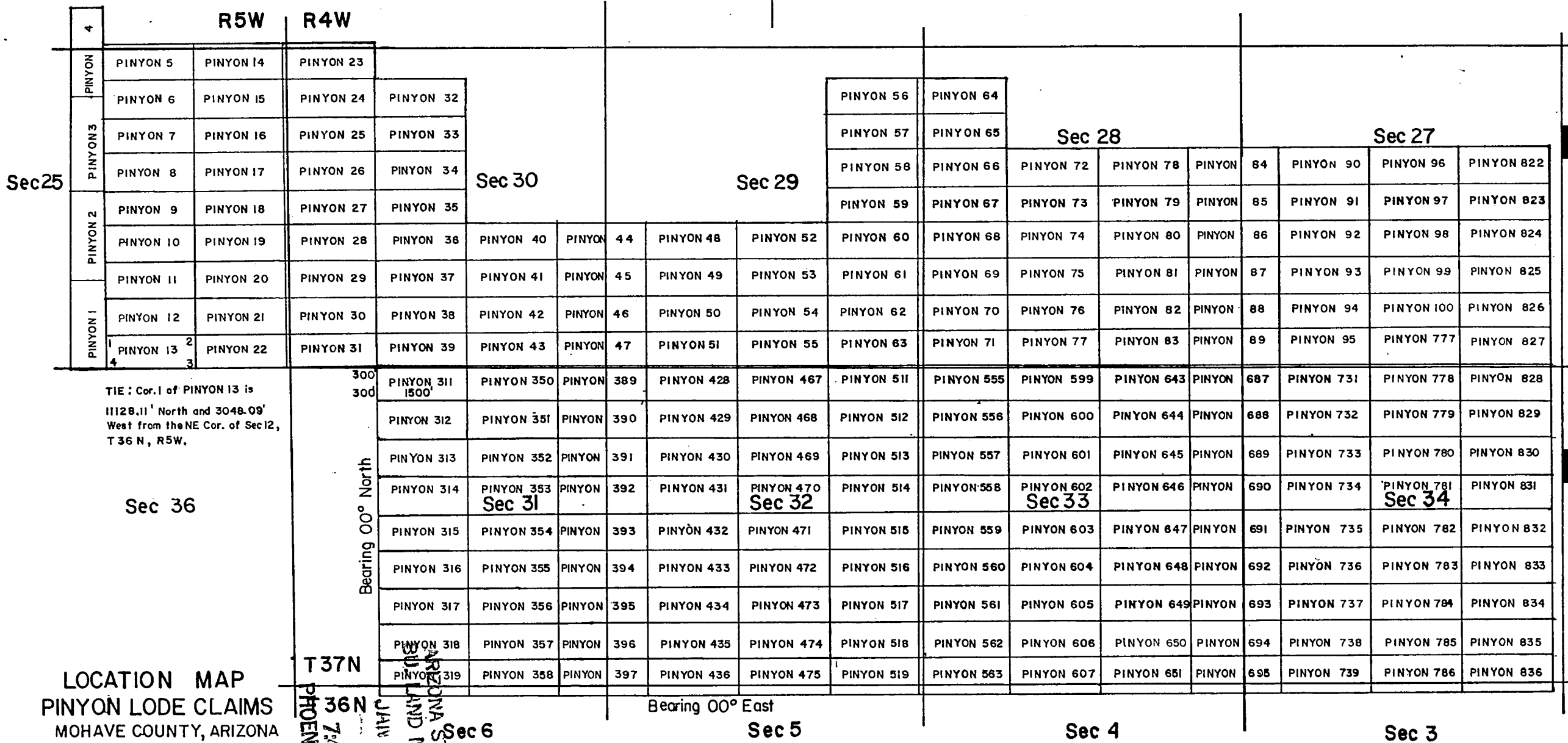
IN WITNESS WHEREOF, I have hereunto set my hand and official seal.

My Commission Expires: 7-9-85

Notary Public

153204

N



All location monuments, corners, and end centers are 2" X 2" X 4' wooden posts,

LODE LOCATION NOTICE AND CERTIFICATE

STATE OF)
) ss.
COUNTY OF)

The undersigned, DEAN G ROBERTS, in preparing this Lode Location Notice and Certificate is acting for and in behalf of Energy Fuels Exploration Company, a Colorado corporation, whose address is 1515 Arapahoe Street, Denver, Colorado 80202 (hereinafter called "Energy Fuels").

1. Claim. The PINYON # 600 claim is located by Energy Fuels on this 4 day of NOV, 1981, for mining purposes and is 1500 linear feet in length along the vein or lode containing valuable minerals and 300 linear feet in width on each side of the center line of this claim and is located for all surface rights, privileges, minerals and other rights granted by the existing laws and customs. The general course of this claim is from WEST to EAST (general direction).

2. Location Monument. The location monument on which this notice is posted is located in Section 33, Township 37N, Range 4W, and is situated within the boundaries of this claim at Corner No. 1 which is the NW corner of this claim. The location monument lies on the WEST end of this claim and is 1500 feet from the opposite end of this claim.

3. Description. The description of this claim, its boundaries and its locality are as follows:

(a) Location: The claim is located in the NW & NE 1/4's, Section 33, Township 37N, Range 4W, Gila & Salt River Base Meridian, HACKS CANYON Mining District, County of MOHAVE, and State of Arizona.

(b) Description: The boundary of this claim can be readily traced, viz: Beginning at Corner No. 1 of this claim, common with Corner No. 2 of the PINYON # 556 Claim, thence SOUTH, 300 feet to End Center; thence SOUTH, 300 feet to Corner No. 4; thence EAST, 1500 feet to Corner No. 3; thence NORTH, 300 feet to End Center; thence NORTH, 300 feet to Corner No. 2; thence WEST, 1500 feet to Corner No. 1; the place of beginning.

(c) Tie: Corner No. 1 of this claim can be located by proceeding 9929.11 feet due NORTH and 11951.91 feet due EAST from the NE corner (permanent monument/benchmark) of Section 12, Township 36N, Range 5W, of the Gila & Salt River Base Meridian, MOHAVE County, Arizona.

LOCATOR:

ENERGY FUELS EXPLORATION COMPANY ARIZONA STATE OFFICE
BUL. LAND MANAGEMENT

By Dean G. Roberts JAN 20 1982
Duly Authorized Agent

7:45 A.M.
PHOENIX, ARIZONA

STATE OF ARIZONA)
) ss.
COUNTY OF COCONINO)

On this 30th day of December, 1981, before me personally appeared Dean G. Roberts, duly authorized agent of Energy Fuels Exploration Company, a Colorado corporation, known to me to be the person who executed the within instrument on behalf of the corporation therein named and acknowledged to me that such corporation executed the same.

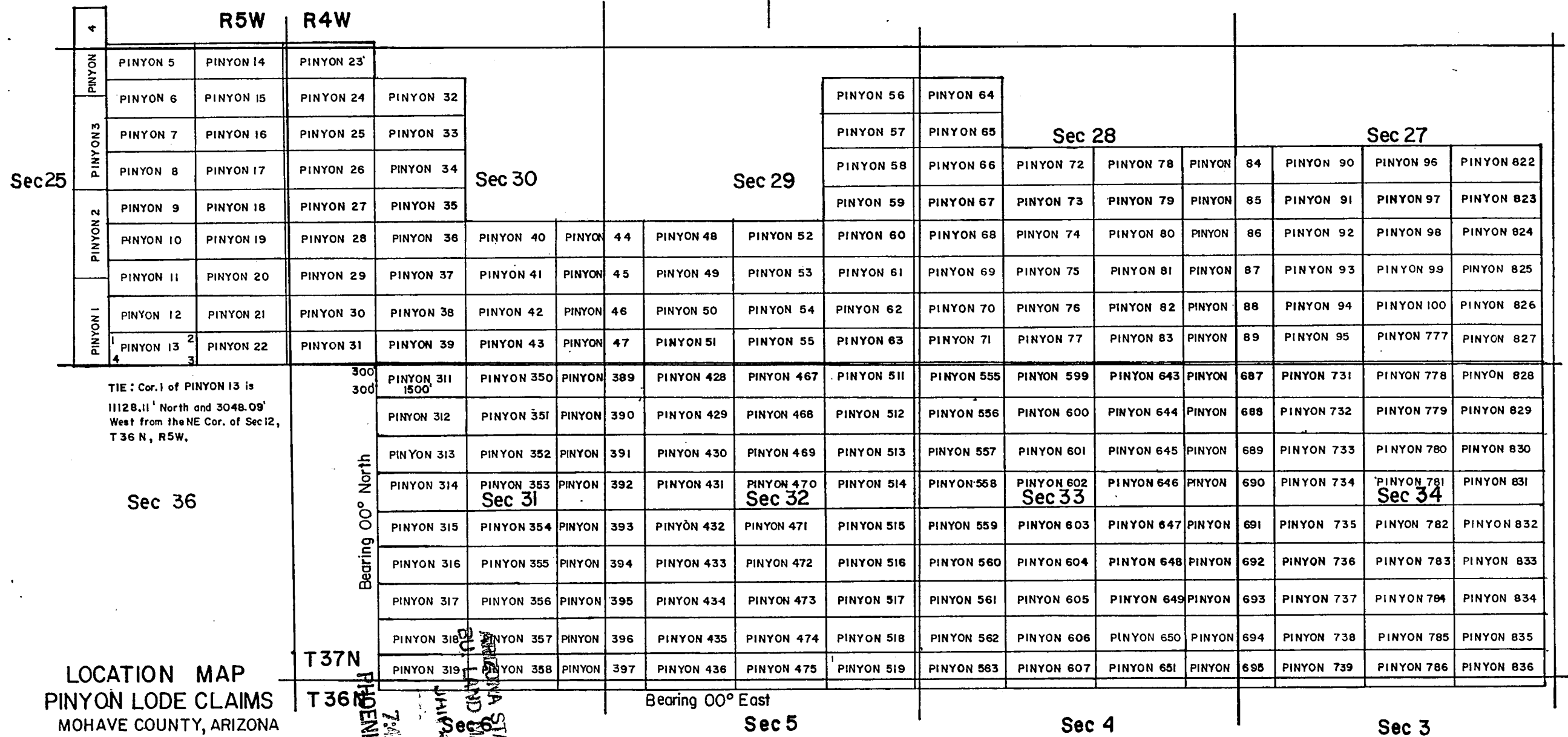
IN WITNESS WHEREOF, I have hereunto set my hand and official seal.

My Commission Expires: 4-9-85.

[Signature]
Notary Public

REC-159205

N



All location monuments, corners, and end centers are 2" X 2" X 4' wooden posts.